

+NOTICE!!

These documents have been scanned!

Do not place un-scanned documents beneath this notice!

Do not remove this notice from this file!

GPO Jacket No. 560-102
Print Order 61540
Rise Business Services, LLC
Job=AZ15 7/15/2019



Box Number= AZ15168



Claim Begin-End: AMC332330-AMC332353

1 Initial Receipt



AZ15168-3

AMC332366-AMC325817

Date Prepared: December 27, 1994

Lead A MC Number: A MC 332330

Ending A MC Number: A MC 332353

CASE CLAIM INDEX

<u>SERIAL NUMBER</u>	<u>CLOSURE DECISION DATE</u>	<u>CLAIM NAME</u>
A MC 332330		Thunderbird #1
A MC 332331		Thunderbird #2
A MC 332332		Thunderbird #3
A MC 332333		Thunderbird #4
A MC 332334		Thunderbird #5
A MC 332335		Thunderbird #6
A MC 332336		Thunderbird #7
A MC 332337		Thunderbird #8
A MC 332338		Thunderbird #9
A MC 332339		Thunderbird #10
A MC 332340		Thunderbird #11
A MC 332341		Thunderbird #12
A MC 332342		Thunderbird #13
A MC 332343		Thunderbird #14
A MC 332344		Thunderbird #15
A MC 332345		Thunderbird #16
A MC 332346		Thunderbird #17
A MC 332347		Thunderbird #18
A MC 332348		Bechtel No. 1
A MC 332349		Bechtel #2
A MC 332350		Bechtel #3

A MC 332351	Bechtel #4
A MC 332352	Bechtel #5
A MC 332353	Bechtel #6

UNITED STATES
DEPARTMENT OF THE INTERIOR
BUREAU OF LAND MANAGEMENT

RECEIPT AND ACCOUNTING ADVICE

NO. **2103379** 04

WG/AZ 12/22/94

Subject: LOCATION FEE & SERVICE FEE (24) 2 12 11 600.00
 Applicant: CLAIM MAINTENANCE FEE 1995 (24) 2 12 12 240.00
 2 12 13 2,400.00

JAMES G BECHTEL
2020 S 9TH ST.
COOLIDGE AZ. 85228

Remitter: SAME CK. # 1193

ENTERED IN COMPUTER

12-28-94 *Skivas*

Assignor:

LEASE MANAGEMENT DATA NEW UPDATE PAYMENT

ORIGINAL SERIAL NO.	ASG.	TYPE	ST.	CTY.	FUND SYMBOL	ACRES/UNITS	RATE
AMC 332330-332353							

AMOUNT	ANV. DATE	EXP. DATE	BILL CYC.	S/C	DISTRICT	NEXT BILL	MISC. DATA	U of M	ACTUAL UNITS

ASSIGNMENT SERIAL NO.	ASG.	TYPE	ST.	CTY.	FUND SYMBOL	ACRES/UNITS	RATE

AMOUNT	ANV. DATE	EXP. DATE	BILL CYC.	S/C	DISTRICT	NEXT BILL	MISC. DATA	U of M	ACTUAL UNITS

APPLY REMITTANCE

ACTION	FUND SYMBOL	CTY.	AMOUNT
FILING FEE			
RENTAL			
UNEARNED			
REFUND			
TOTAL			
AMOUNT DUE			

Remarks:

332330

BY: _____ DATE: _____

Lease in Escrow?
 KGS? Of Interest?
 Auto Escalates? Operating Rights?
 Auto Renew? Operator
 Bond Filed?

FOR MMS USE ONLY

BILLEE	FOREST REFUGE
NUMBER	
OCS SECTION	
CODE	

NOTICE!!

These documents have been scanned!

Do not place un-scanned documents beneath this notice!

Do not remove this notice from this file!

GPO Jacket No. 560-102
Print Order 61540
Rise Business Services, LLC
Job=AZ15 7/15/2019



Box Number= AZ15168



Claim Begin-End: AMC332330-AMC332353

2 Correspondence



AZ15168-3

AMC332366-AMC325817



United States Department of the Interior



BUREAU OF LAND MANAGEMENT
Arizona State Office
222 North Central Avenue
Phoenix, AZ 85004
www.az.blm.gov

COPY

In Reply Refer To:

3800 (933) MH
AMC332330, AMC332379

March 12, 2004

CERTIFIED MAIL - RETURN RECEIPT REQUESTED

DECISION

BECHTEL JAMES G, ZORA : This decision affects those claims shown
18 N RIATA ST : in the block below:
GILBERT, AZ 85234 :

AMC332348 - 332353, AMC332383 - 332384, AMC332388
BECHTEL NO 1, #2 - #6, WHITE CROSS NO 16, NO 17, NO 21

MINING CLAIMS DECLARED FORFEITED

The mining claims listed above have been declared forfeited for failure to file the required maintenance fee payment or small miner's maintenance fee waiver (waiver).

Claimants are required to pay an annual non-refundable maintenance fee of \$100, or submit a waiver, on or before September 1 of each year. These requirements were established by 30 U.S.C. 28-f-k, as amended, and 43 Code of Federal Regulations (CFR) 3833.1-5, 1-6, and 1-7.

Our records do not show receipt of a maintenance fee payment, or waiver received on or before September 1, 2003, for the 2004 assessment year, for the claims listed above. Therefore, the claims are forfeited.

You are required to reclaim all areas disturbed by your activities on lands encompassed by your mining claim(s) and/or site(s). After you complete the reclamation, you must notify the authorized officer of the appropriate surface managing agency so that the authorized officer may conduct a final site inspection and determine whether you may be released from liability. If you fail to reclaim the land to the satisfaction of the authorized officer, the surface management agency may cite you for noncompliance under its surface management regulations.

For land administered by the Bureau of Land Management (BLM), if you fail to reclaim the land to the satisfaction of the authorized officer as required in 43 CFR Subpart 3809, BLM will issue an order of noncompliance under 43 CFR 3809.601(a). If you fail to comply with the noncompliance order, BLM may take further action under 43 CFR 3809.604. Failure to conduct reclamation is a prohibited act that may subject you to criminal penalties. See 43 CFR 3809.605(h) and 43 CFR 3809.700.

This decision may be appealed to the Interior Board of Land Appeals, Office of the Secretary, in accordance with the regulations contained in 43 CFR, Part 4 and the enclosed Form 1842-1. If an appeal is taken, your notice of appeal must be filed in this office (at the above address) within 30 days from receipt of this decision. The appellant has the burden of showing that the decision appealed from is in error.

If you wish to file a petition pursuant to regulation 43 CFR 4.21 (58 FR 4939, January 19, 1993) for a stay of the effectiveness of this decision during the time that your appeal is being reviewed by the Board, the petition for a stay must accompany your notice of appeal. A petition for a stay is required to show sufficient justification based on the standards listed below. Copies of the notice of appeal and petition for a stay **must** also be submitted to each party named in this decision and to the Interior Board of Land Appeals and to the appropriate Office of the Solicitor (see 43 CFR 4.413) at the same time the original documents are filed with this office. If you request a stay, you have the burden of proof to demonstrate that a stay should be granted.

Standards for Obtaining a Stay

Except as otherwise provided by law or other pertinent regulation, a petition for a stay of a decision pending appeal shall show sufficient justification based on the following standards:

- (1) The relative harm to the parties if the stay is granted or denied,
- (2) The likelihood of the appellant's success on the merits,
- (3) The likelihood of immediate and irreparable harm if the stay is not granted, and
- (4) Whether the public interest favors granting the stay.

Please include your AMC serial number(s) on all correspondence. If additional information is required, please call Mary Hyde at 602-417-9356.

A handwritten signature in black ink, appearing to read "Ivy J. Garcia". The signature is fluid and cursive, with the first name "Ivy" and last name "Garcia" clearly distinguishable.

Ivy J. Garcia
Group Administrator,
Lands/Minerals Adjudication and Withdrawals

Enclosure



United States Department of the Interior

BUREAU OF LAND MANAGEMENT
Arizona State Office
222 North Central Avenue
Phoenix, AZ 85004
www.az.blm.gov



COPY

In Reply Refer To:

3800 (933) MH

AMC332330, AMC332379

March 12, 2004

CERTIFIED MAIL - RETURN RECEIPT REQUESTED

DECISION

BECHTEL JAMES G, ZORA
18 N RIATA ST
GILBERT, AZ 85234

: This decision affects those claims shown
: in the block below:
:

AMC332348 - 332353, AMC332383 - 332384, AMC332388
BECHTEL NO 1, #2 - #6, WHITE CROSS NO 16, NO 17, NO 21

MINING CLAIMS DECLARED FORFEITED

The mining claims listed above have been declared forfeited for failure to file the required maintenance fee payment or small miner's maintenance fee waiver (waiver).

Claimants are required to pay an annual non-refundable maintenance fee of \$100, or submit a waiver, on or before September 1 of each year. These requirements were established by 30 U.S.C. 28-f-k, as amended, and 43 Code of Federal Regulations (CFR) 3833.1-5, 1-6, and 1-7.

Our records do not show receipt of a maintenance fee payment, or waiver received on or before September 1, 2003, for the 2004 assessment year, for the claims listed above. Therefore, the claims are forfeited.

You are required to reclaim all areas disturbed by your activities on lands encompassed by your mining claim(s) and/or site(s). After you complete the reclamation, you must notify the authorized officer of the appropriate surface managing agency so that the authorized officer may conduct a final site inspection and determine whether you may be released from liability. If you fail to reclaim the land to the satisfaction of the authorized officer, the surface management agency may cite you for noncompliance under its surface management regulations.

For land administered by the Bureau of Land Management (BLM), if you fail to reclaim the land to the satisfaction of the authorized officer as required in 43 CFR Subpart 3809, BLM will issue an order of noncompliance under 43 CFR 3809.601(a). If you fail to comply with the noncompliance order, BLM may take further action under 43 CFR 3809.604. Failure to conduct reclamation is a prohibited act that may subject you to criminal penalties. See 43 CFR 3809.605(h) and 43 CFR 3809.700.

This decision may be appealed to the Interior Board of Land Appeals, Office of the Secretary, in accordance with the regulations contained in 43 CFR, Part 4 and the enclosed Form 1842-1. If an appeal is taken, your notice of appeal must be filed in this office (at the above address) within 30 days from receipt of this decision. The appellant has the burden of showing that the decision appealed from is in error.

If you wish to file a petition pursuant to regulation 43 CFR 4.21 (58 FR 4939, January 19, 1993) for a stay of the effectiveness of this decision during the time that your appeal is being reviewed by the Board, the petition for a stay must accompany your notice of appeal. A petition for a stay is required to show sufficient justification based on the standards listed below. Copies of the notice of appeal and petition for a stay **must** also be submitted to each party named in this decision and to the Interior Board of Land Appeals and to the appropriate Office of the Solicitor (see 43 CFR 4.413) at the same time the original documents are filed with this office. If you request a stay, you have the burden of proof to demonstrate that a stay should be granted.

Standards for Obtaining a Stay

Except as otherwise provided by law or other pertinent regulation, a petition for a stay of a decision pending appeal shall show sufficient justification based on the following standards:

- (1) The relative harm to the parties if the stay is granted or denied,
- (2) The likelihood of the appellant's success on the merits,
- (3) The likelihood of immediate and irreparable harm if the stay is not granted, and
- (4) Whether the public interest favors granting the stay.

SENDER: COMPLETE THIS SECTION

- Complete items 1, 2, and 3. Also complete item 4 if Restricted Delivery is desired.
- Print your name and address on the reverse so that we can return the card to you.
- Attach this card to the back of the mailpiece, or on the front if space permits.

1. Article Addressed to:

BECHTEL JAMES G, ZORA
 18 N RIATA ST
 GILBERT, AZ 85234
 AMC332330, AMC332379 MH


2. Article Number

(Transfer from service label)


 7002 3150 0003 8161 9565
COMPLETE THIS SECTION ON DELIVERY

A. Signature

X


 Agent AddresseeB. Received by (*Printed Name*)

Bechtel

C. Date of Delivery

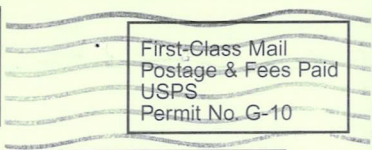
3-16-04

D. Is delivery address different from item 1? YesIf YES, enter delivery address below: No

3. Service Type

 Certified Mail Express Mail Registered Return Receipt for Merchandise Insured Mail C.O.D.4. Restricted Delivery? (*Extra Fee*) Yes

UNITED STATES POSTAL SERVICE



First-Class Mail
Postage & Fees Paid
USPS
Permit No. G-10

• Sender: Please print your name, address, and ZIP+4 in this box •

BUREAU OF LAND MANAGEMENT
ARIZONA STATE OFFICE
222 NORTH CENTRAL AVENUE
PHOENIX, AZ 85004-2203

PHOENIX ARIZONA
STATE OFFICE
ARIZONA
2004 MAR 17 A 9:40

RECEIVED
BUREAU OF
LAND MANAGEMENT



Please include your AMC serial number(s) on all correspondence. If additional information is required, please call Mary Hyde at 602-417-9356.

A handwritten signature in black ink, appearing to read "Ivy J. Garcia". The signature is fluid and cursive, with the first name "Ivy" being the most prominent.

Ivy J. Garcia
Group Administrator,
Lands/Minerals Adjudication and Withdrawals

Enclosure

NOTICE!!

These documents have been scanned!

Do not place un-scanned documents beneath this notice!

Do not remove this notice from this file!

GPO Jacket No. 560-102
Print Order 61540
Rise Business Services, LLC
Job=AZ15 7/15/2019



Box Number= AZ15168



Claim Begin-End: AMC332330-AMC332353

3 Transfers



AZ15168-3

AMC332366-AMC325817

Snell & Wilmer

L.L.P.

LAW OFFICES

One South Church Avenue
Suite 1500
Tucson, AZ 85701-1630
520.882.1200
520.884.1294 (Fax)
www.swlaw.com

James P. Allen
(520) 882-1287
jallen@swlaw.com

Amc 332330
332379
439019 DENVER
LAS VEGAS
LOS ANGELES
LOS CABOS
ORANGE COUNTY
PHOENIX
RENO
SALT LAKE CITY
TUCSON

September 7, 2017

BLM Arizona State Office
One North Central Avenue, Suite 800
Phoenix, Arizona 85004-4427

Re: Notice of Transfer of Interest

Dear Sir or Madam:

On behalf of CalPortland Company, an Arizona Corporation, whose address is 2025 E. Financial Way, Glendora, California 91741, we are submitting this Notice of Transfer of Interest pursuant to 43 C.F.R. § 3833.32 for the following unpatented mining claims located in Pinal County, Arizona:


Please see Exhibit A attached

Enclosed is a true and correct copy of the Mining Deed, recorded with the Pinal County Recorder on October 11, 2016, (and re-recorded on August 28, 2017 to correct errors in the listed BLM serial numbers) from James and Zora Bechtel, husband and wife, conveying title to twenty-five (25) lode mining claims to CalPortland Company. Also enclosed is our check for the claims transfer fee, in the amount of \$750 (\$30 each for 25 claims).

If you have any question concerning this request, please feel free to contact me. Thank you for your assistance.

Very truly yours,

Snell & Wilmer


James P. Allen

JPA

Enclosure

ENTERED
SEP 27 2017
BY: 

0977401

RECEIVED
BLM AZ STATE OFFICE
2017 SEP 13 P 2:53
PHOENIX, ARIZONA

EXHIBIT A

The Property consists of the following described mining claims situated in Sections 11, 12, 13, and 14, Township 7 South, Range 16 East, Gila & Salt River Base & Meridian, Pinal County, Arizona, in the Mammoth (Old Hat) Mining District:

Claim Name	Location	Serial No.	Notice of Location Recorded at:
Thunderbird #1	NE¼ Sec. 14	332330 ✓	2063/563
Thunderbird #2	NE¼ Sec. 14	332331 ✓	2063/566
Thunderbird #3	NE¼ Sec. 14	332332 ✓	2063/569
Thunderbird #4	NE¼ Sec. 14	332333 ✓	2063/572
Thunderbird #5	SE¼ Sec. 11	332334 ✓	2063/575
Thunderbird #6	SE¼ Sec. 11	332335 ✓	2063/578
Thunderbird #7	NW¼ Sec. 13	332336 ✓	2063/581
Thunderbird #8	NW¼ Sec. 13	332337 ✓	2063/584
Thunderbird #9	SE¼ Sec. 11	332338 ✓	2063/587
Thunderbird #10	SE¼ Sec. 11	332339 ✓	2063/590
Thunderbird #11	SW¼ Sec. 11	332340 ✓	2063/593
Thunderbird #12	SW¼ Sec. 11	332341 ✓	2063/596
Thunderbird #13	SW¼ Sec. 11	332342 ✓	2063/599
Thunderbird #14	SW¼ Sec. 11	332343 ✓	2063/602
Thunderbird #15	NW¼ Sec. 14	332344 ✓	2063/605
Thunderbird #16	NW¼ Sec. 14	332345 ✓	2063/608
Thunderbird #17	NW¼ Sec. 14	332346 ✓	2063/611
Thunderbird #18	NW¼ Sec. 14	332347 ✓	2063/614
Bechtel No. 1	SW¼ Sec. 12	439014 493014 ✓	2016/056278
Bechtel #2	SW¼ Sec. 12	439015 493015 ✓	2016/056279
Bechtel #3	SW¼ Sec. 12	439016 ✓	2016/056280
Bechtel #4	NW¼ Sec. 13	439017 ✓	2016/056281
Bechtel #5	NW¼ Sec. 13	439018 ✓	2016/056282
Bechtel #6	SW¼ Sec. 12	439019 ✓	2016/056283
Pinal #1	NW¼ Sec. 13	332379 ✓	2063/496

RECEIVED
 BLM AZ STATE OFFICE
 2017 SEP 13 P 2:53
 PHOENIX, ARIZONA



OFFICIAL RECORDS OF
PINAL COUNTY RECORDER
VIRGINIA ROSS

DATE/TIME: 08/28/2017 1326

FEE: \$15.00

PAGES: 6

FEE NUMBER: 2017-061979



When Recorded, Return To:

James P. Allen, Esq.
Snell & Wilmer L.L.P.
One South Church Avenue, Suite 1500
Tucson, Arizona 85701

For Recorder's Use

MINING DEED
(With special warranties of possessory title)

NOTE: The Mining Deed attached hereto is being re-recorded solely to correct an administrative or clerical error in the legal description of the mining claims.

NOTE: THIS RECORDING IS EXEMPT PURSUANT TO A.R.S. 11-1134 A(6) AND B(2)

RECEIVED
BLM AZ STATE OFFICE
2017 SEP 13 P 2:54
PHOENIX, ARIZONA



OFFICIAL RECORDS OF
PINAL COUNTY RECORDER
VIRGINIA ROSS

WHEN RECORDED, RETURN TO:

James P. Allen, Esq
Snell & Wilmer, L.L.P.
One South Church Ave., Suite 1500
Tucson, AZ 85701

DATE/TIME: 11/03/2016 1651
FEE: \$15.00
PAGES: 3
FEE NUMBER: 2016-074581



Exempt Pursuant to A.R.S. §11-1134(A)(6)

For Recorder's Use

MINING DEED

(With special warranties of possessory title)

For Ten Dollars (\$10.00) and other good and valuable consideration, the receipt and sufficiency of which is hereby acknowledged, **JAMES G. BECHTEL and ZORA BECHTEL**, husband and wife (collectively, "**Grantors**"), do, subject to the paramount right and title of the United States of America and the limitations under the General Mining Law, hereby grant, sell and convey to **CALPORTLAND COMPANY**, an Arizona corporation ("**Grantee**"), those certain placer mining claims situated in the Mammoth (Old Hat) Mining District, Pinal County, Arizona, the names of which, the place of record of the location notices thereof in the official records of Pinal County and the serial numbers assigned by the Arizona State Office of the Bureau of Land Management, are set forth in Exhibit A attached hereto and made a part hereof (the "**Property**").

TOGETHER WITH any and all associated rights, tenements, hereditaments and appurtenances thereto belonging, or otherwise appertaining thereto.

SUBJECT TO:

1. The paramount title of the United States;
2. All existing roads, rights-of-way and easements of record in the office of the recorder of Cochise County, Arizona, and the Arizona State Office of the Bureau of Land Management; and
3. All leases, permits, approvals and other rights heretofore or hereafter granted by the United States in its administration of its paramount title.

Grantors hereby bind themselves and their successors to warrant and defend its possessory title, as against all acts of the Grantors herein and no other, subject to the matters set forth above.

IN WITNESS WHEREOF, Grantors have executed this Mining Deed on October 11, 2016.

RECEIVED
BLM AZ STATE OFFICE
2011 SEP 13 P 2:54
PHOENIX, ARIZONA

GRANTORS:

JAMES G. BECHTEL


James G. Bechtel

ZORA BECHTEL

Zora Bechtel

STATE OF ARIZONA)
) ss
PINAL COUNTY)

The foregoing instrument was acknowledged before me this 11th ^{October} day of September, 2016, by James G. Bechtel




Areta Finch
Notary Public

My commission expires:

STATE OF ARIZONA)
) ss
PINAL COUNTY)

The foregoing instrument was acknowledged before me this 11th ^{October} day of September, 2016, by Zora Bechtel.



Areta Finch
Notary Public

My commission expires:

RECEIVED
BLM AZ STATE OFFICE
2017 SEP 13 P 2:54
PHOENIX, ARIZONA

**Corrected
EXHIBIT A**

The Property consists of the following described mining claims situated in Sections 11, 12, 13, and 14, Township 7 South, Range 16 East, Gila & Salt River Base & Meridian, Pinal County, Arizona, in the Mammoth (Old Hat) Mining District:

Claim Name	Location	Serial No.	Notice of Location Recorded at:
Thunderbird #1	NE¼ Sec. 14	332330	2063/563
Thunderbird #2	NE¼ Sec. 14	332331	2063/566
Thunderbird #3	NE¼ Sec. 14	332332	2063/569
Thunderbird #4	NE¼ Sec. 14	332333	2063/572
Thunderbird #5	SE¼ Sec. 11	332334	2063/575
Thunderbird #6	SE¼ Sec. 11	332335	2063/578
Thunderbird #7	NW¼ Sec. 13	332336	2063/581
Thunderbird #8	NW¼ Sec. 13	332337	2063/584
Thunderbird #9	SE¼ Sec. 11	332338	2063/587
Thunderbird #10	SE¼ Sec. 11	332339	2063/590
Thunderbird #11	SW¼ Sec. 11	332340	2063/593
Thunderbird #12	SW¼ Sec. 11	332341	2063/596
Thunderbird #13	SW¼ Sec. 11	332342	2063/599
Thunderbird #14	SW¼ Sec. 11	332343	2063/602
Thunderbird #15	NW¼ Sec. 14	332344	2063/605
Thunderbird #16	NW¼ Sec. 14	332345	2063/608
Thunderbird #17	NW¼ Sec. 14	332346	2063/611
Thunderbird #18	NW¼ Sec. 14	332347	2063/614
Bechtel No. 1	SW¼ Sec. 12	493014	2016/056278
Bechtel #2	SW¼ Sec. 12	493015	2016/056279
Bechtel #3	SW¼ Sec. 12	439016	2016/056280
Bechtel #4	NW¼ Sec. 13	439017	2016/056281
Bechtel #5	NW¼ Sec. 13	439018	2016/056282
Bechtel #6	SW¼ Sec. 12	439019	2016/056283
Pinal #1	NW¼ Sec. 13	332379	2063/496

ALLEN, JMM824-9088-3917

RECEIVED
 PLM AD STATE OFFICE
 2017 SEP 13 P 2:54
 PHOENIX, ARIZONA

EXHIBIT A

The Property consists of the following described mining claims situated in Sections 11, 12, 13, and 14, Township 7 South, Range 16 East, Gila & Salt River Base & Meridian, Pinal County, Arizona, in the Mammoth (Old Hat) Mining District:

Claim Name	Location	Serial No.	Notice of Location Recorded at: (Book/Page)
Thunderbird #1	NE¼ Sec. 14	332330	2063/563
Thunderbird #2	NE¼ Sec. 14	332331	2063/566
Thunderbird #3	NE¼ Sec. 14	332332	2063/569
Thunderbird #4	NE¼ Sec. 14	332333	2063/572
Thunderbird #5	SE¼ Sec. 11	332334	2063/575
Thunderbird #6	SE¼ Sec. 11	332335	2063/578
Thunderbird #7	NW¼ Sec. 13	332336	2063/581
Thunderbird #8	NW¼ Sec. 13	332337	2063/584
Thunderbird #9	SE¼ Sec. 11	332338	2063/587
Thunderbird #10	SE¼ Sec. 11	332339	2063/590
Thunderbird #11	SW¼ Sec. 11	332341	2063/593
Thunderbird #12	SW¼ Sec. 11	332342	2063/596
Thunderbird #13	SW¼ Sec. 11	332343	2063/599
Thunderbird #14	SW¼ Sec. 11	332344	2063/602
Thunderbird #15	NW¼ Sec. 14	332345	2063/605
Thunderbird #16	NW¼ Sec. 14	332346	2063/608
Thunderbird #17	NW¼ Sec. 14	332347	2063/611
Thunderbird #18	NW¼ Sec. 14	332348	2063/614
Bechtel No. 1	SW¼ Sec. 12	439014	2016/056278
Bechtel #2	SW¼ Sec. 12	439015	2016/056279
Bechtel #3	SW¼ Sec. 12	439016	2016/056280
Bechtel #4	NW¼ Sec. 13	439017	2016/056281
Bechtel #5	NW¼ Sec. 13	439018	2016/056282
Bechtel #6	SW¼ Sec. 12	439019	2016/056283
Pinal #1	NW¼ Sec. 13	332379	496

RECEIVED
BLM AZ STATE OFFICE
2011 SEP 13 P 2:54
PHOENIX, ARIZONA

RECEIVED
BLM AZ STATE OFFICE
2017 SEP 13 P 2:54
PHOENIX, ARIZONA

Form# 2017-0-14561

This document is a full, true and correct copy of the original recorded in this office.

Attest Virginia Ross

Virginia Ross
Pinal County Recorder, State of Arizona, County of Pinal

By Cindy Clapp Deputy

**United States Department of the Interior
Bureau of Land Management**
DIV OF LANDS, MINRLS & ENERGY
ONE N CENTRAL AVE
PHOENIX, AZ 85004 -4427
Phone: 602-417-9200

Receipt

No: 3977461

Transaction #: 4087531	
Date of Transaction: 09/14/2017	
CUSTOMER:	
CALPORTLAND COMPANY 2025 E FINANCIAL WAY GLENDDORA, CA 91741-4692 US	

LINE #	QTY	DESCRIPTION	REMARKS	UNIT PRICE	TOTAL
1	1.00	LOCATABLE MINERALS / MINING CLAIMS- NOT NEW-UNADJUD, ONE AUTH NO. ONLY / MINING CLAIM MONEY RECEIVED CASES: AMC332330/\$750.00	TRF/75	- n/a -	750.00
TOTAL:					\$750.00

PAYMENT INFORMATION					
1	AMOUNT:	750.00	POSTMARKED:	09/07/2017	
	TYPE:	CHECK	RECEIVED:	09/13/2017	
	CHECK NO:	918291			
	NAME:	SNELL & WILMER LLP 2025 E FINANCIAL WAY GLENDDORA CA 91741-4692 US			

REMARKS

This receipt was generated by the automated BLM Collections and Billing System and is a paper representation of a portion of the official electronic record contained therein.

10/6/2017 REFUND
10/5/2017 \$500 REFUND AUTHORIZED -
OVERPAYMENT, TRANSFER
ONLY TO ONE ENTITY. PAID
LIKE TRANSFERRING TO 3.
379 ENTERED ON AMC 332330. FM

Authorized Date10/05/2017

Instructions to AccountsAZ BLM REFUND \$500, TO SNELL & WILMER LLP, FOR
OVERPAYMENT OF FEES, ON AMC332330, RECEIPT #3977461. RM

Login ID6222

Entry Date10/05/2017

Total Amount\$500.00

RECEIVED
BLM AZ STATE OFFICE
2017 SEP 13 P 2:53
PHOENIX, ARIZONA

NEOPOST FIRST-CLASS MAIL
09/07/2017
US POSTAGE \$001.40




ZIP 85701
041M11273370

Snell & Wilmer


L.L.P.
LAW OFFICES

One South Church Avenue, Suite 1500
Tucson, Arizona 85701-1630

*To: BLM Arizona State Office
One North Central Avenue, Suite 800
Phoenix, AZ 85004-4427*



0000JAHHA 3523A



1
2
3
4
5
6
7
8
9
10
11
12
13
14
15
16
17
18
19
20
21
22
23
24
25
26


the Estate of the above-named Decedent and do solemnly swear that I will perform, according to law, the duties of Personal Representative of the Estate.

James G. Bechtel
James G. Bechtel
18 North Riata Street
Coolidge, Arizona 85228

SUBSCRIBED AND SWORN to before me this 4th day of June, 1998, by James G. Bechtel.

Summer M. Garcia
Notary Public

My Commission expires:
10-27-01



PLATT & JENSON, P.C.
ATTORNEYS AT LAW

RECEIVED
BUREAU OF
LAND MANAGEMENT
SEP 13 11 11 AM '00
ARIZONA
STATE OFFICE
PHOENIX, ARIZONA


DUPLICATE ORIGINAL
WHEN RECORDED RETURN TO:

QUIT CLAIM DEED

For valuable consideration, We, James G. Bechtel as Personal Representative of the LaWanda Bechtel Estate, Robert D. Bechtel, Jr., Pamela Bechtel, Judy Lynn (Bechtel) Montijo and Harry Dean Bechtel, do hereby Quit Claim any and all rights, title and/or interest we may have to James G. Bechtel, in and to those certain mining claims situated in Pinal County, State of Arizona as particularly described in "Exhibit A" attached hereto.

EXEMPT as per A.R.S Section 42-1614 A 4

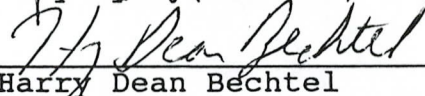
Dated this 24 day of April, 2000.


James G. Bechtel, Personal Representative of LaWanda Bechtel Estate


Robert D. Bechtel, Jr.


Pamela Bechtel


Judy Lynn (Bechtel) Montijo


Harry Dean Bechtel

RECEIVED
BUREAU OF
LAND MANAGEMENT

SEP 13 11 11 AM '00


ARIZONA
STATE OFFICE
PHOENIX, ARIZONA

ENTERED INTO COMPUTER

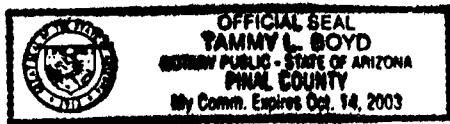
DM 9/15/00

STATE OF ARIZONA)
COUNTY OF PINAL)

This instrument was acknowledged before me this 24 day of April, 2000 by James G. Bechtel, Personal Representative of LaWanda Bechtel Estate, Robert D. Bechtel, Pamela Bechtel, Judy Lynn (Bechtel) Montijo, and Harry Dean Bechtel.


Notary Public

My commission expires: 10-14-2003



ARIZONA
STATE OFFICE
PHOENIX, ARIZONA

SEP 13 11 21 AM '00

RECEIVED
BUREAU OF
LAND MANAGEMENT

EXHIBIT "A"

The "Mining Claims" that are the subject of the forgoing report are placer mining claims located in the Mammoth (Old Hat) Mining District, Pinal County, Arizona, the location notices of which are of record in the Pinal County Recorder's Office and the Arizona State Office of the Bureau of Land Management as follows:

Name of Claim	Location	Book	Page	AMC No.
Thunderbird#1	NE1/4 Sec.14	2063	563	332330
Thunderbird#2	NE1/4 Sec.14	2063	566	332331
Thunderbird#3	NE1/4 Sec.14	2063	569	332332
Thunderbird#4	NE1/4 Sec.14	2063	572	332333
Thunderbird#5	SE1/4 Sec.11	2063	575	332334
Thunderbird#6	SE1/4 Sec.11	2063	578	332335
Thunderbird#7	NW1/4 Sec.13	2063	581	332336
Thunderbird#8	NW1/4 Sec.13	2063	584	332337
Thunderbird#9	SE1/4 Sec.11	2063	587	332338
Thunderbird#10	SE1/4 Sec.11	2063	590	332339
Thunderbird#11	SW1/4 Sec.11	2063	593	332340
Thunderbird#12	SW1/4 Sec.11	2063	596	332341
Thunderbird#13	SW1/4 Sec.11	2063	599	332342
Thunderbird#14	SW1/4 Sec.14	2063	602	332343
Thunderbird#15	NW1/4 Sec.14	2063	605	332344
Thunderbird#16	NW1/4 Sec.14	2063	608	332345
Thunderbird#17	NW1/4 Sec.14	2063	611	332346
Thunderbird#18	NW1/4 Sec.14	2063	614	332347
Bechtel No.1	SW1/4 Sec.12	2063	545	332348
Bechtel # 2	SW1/4 Sec.12	2063	548	332349
Bechtel # 3	SW1/4 Sec.12	2063	551	332350
Bechtel # 4	NW1/4 Sec.13	2063	554	332351
Bechtel # 5	NW1/4 Sec.13	2063	557	332352
Bechtel # 6	SW1/4 Sec.12	2063	560	332353

5

ARIZONA
STATE OFFICE
PHOENIX, ARIZONA

SEP 13 11 11 AM '00

RECEIVED
BUREAU OF
LAND MANAGEMENT

ENTERED INTO COMPUTER

DM 9/15/00

**United States Department of the Interior
Bureau of Land Management**
BUSINESS & SUPPORT SVCS DIV
222 N CENTRAL AVE
PHOENIX, AZ 85004 -2203
Phone: (602) 417-9200

Receipt	
No:	188556

Transaction #: 202032
Date of Transaction: 09/13/2000

CUSTOMER: JAMES G BECHTEL
18 N RIATA ST
GILBERT, AZ 85234

LINE #	QTY	COMMODITY / SUBJECT / ACTION / PRODUCT	REMARKS	UNIT PRICE	TOTAL
1	24	LOCATABLE MINERALS / MINING CLAIMS-ACCOUNTS/UNADJUDICATED / MINING CLAIM MONEY RECEIVED (455)	TRF (24)	- n/a -	\$120.00
TOTAL:					\$120.00

PAYMENT INFORMATION		
1	AMOUNT: \$120.00	POSTMARKED: 09/12/2000
	TYPE: CHECK	RECEIVED: 09/13/2000
	CHECK NO: 1384	
	NAME: PINAL HARVEST 18 N RIATA ST GILBERT AZ 85234	

REMARKS

520-723-3131

CASE SERIAL NUMBER INFORMATION		
TRNS #	LINE #	CASES
202032	1	AMC332330, AMC332331, AMC332332, AMC332333, AMC332334, AMC332335, AMC332336, AMC332337, AMC332338, AMC332339, AMC332340, AMC332341, AMC332342, AMC332343, AMC332344, AMC332345, AMC332346, AMC332347, AMC332348, AMC332349, AMC332350, AMC332351, AMC332352, AMC332353

This receipt was generated by the automated BLM Collections and Billings System and is a paper representation of a portion of the official electronic record contained therein.

NOTICE!!

These documents have been scanned!

Do not place un-scanned documents beneath this notice!

Do not remove this notice from this file!

GPO Jacket No. 560-102
Print Order 61540
Rise Business Services, LLC
Job=AZ15 7/15/2019



Box Number= AZ15168



Claim Begin-End: AMC332330-AMC332353

4 Annual Filings



AZ15168-3

AMC332366-AMC325817

Amc 332330

332379

333338

363190

439014

440282

445815

August 14th, 2018

Bureau of Land Management
Arizona State Office
One North Central Avenue
Suite 800
Phoenix, AZ 85004-4427

Re: Annual Maintenance Fees for 2019

To whom it may concern,

Enclosed are:

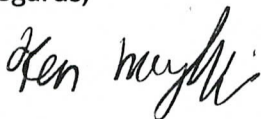
1. Check # 1447317 for \$12,710.00 (82 claims)
2. Annual Maintenance Fee form for the following claims:

RECEIVED
BLM AZ STATE OFFICE
2018 AUG 16 P 2:31
PHOENIX, ARIZONA


AMC#	CLAIMS
363190 - 363192	Lime Rock No. 5 – Lime Rock No. 7
333338 - 333340	Calcium No. 1 – Calcium No. 3
333341 - 333343	Carbonate No. 1 – Carbonate No. 3
440282 - 440313	Grace No. 1 – Grace No. 32
445815 - 445822	Liberty No. 1 – Liberty No. 8
445823 - 445830	Liberty Lode No. 1 – Liberty Lode No. 8
332330 - 332347	Thunderbird No. 1 – Thunderbird No. 18
332379	Pinal No. 1
439014 - 439019	Bechtal No. 1 – Bechtal No. 6

Thank you.

Regards,



Kendall Mayfield
Associate Geologist
CalPortland Company
626-691-1950

ENTERED
AUG 24 2018
BY: 

UNITED STATES
DEPARTMENT OF THE INTERIOR
BUREAU OF LAND MANAGEMENT
MAINTENANCE FEE PAYMENT FORM
FOR PLACER MINING CLAIMS

Remitter Name: CalPortland Company

Mailing Address: 2025 E. Financial Way

City, State, Zip: Glendora CA, 91741

Check here if this is a change of address

FOR COUNTY RECORDER'S USE

No. of claims 71 placer +11 lode

Total due BLM \$ 12,710.00

- 1 The maintenance fee may be paid by cash, check, money order, Bureau of Land Management (BLM) Declining Deposit Account, or credit card (VISA, American Express, Discover, or MasterCard). Payments must be remitted to the BLM State Office where your claim or site is recorded and received on or before September 1. If the payment is mailed, the envelope must be postmarked by a bona fide delivery service on or before September 1 and received at the proper BLM State Office within 15 calendar days after the due date. Payments may also be made by telephone using a credit card. A complete listing of BLM State Offices with their addresses and phone numbers can be found at <http://www.blm.gov>.

- 2 The maintenance fee for the following claim(s) applies to the assessment year 2019.

Claim Name	BLM SERIAL NO.	ACRES IN CLAIM	PAYMENT DUE TO THE BLM
Lime Rock No. 5	363190	20	\$155
Lime Rock No. 6	363191	20	\$155
Lime Rock No. 7	363192	20	\$155
Calcium No. 1	333338	20	\$155
Calcium No. 2	333339	20	\$155
Calcium No. 3	333340	20	\$155
Grace No. 1	440282	20	\$155
Grace No. 2	440283	20	\$155
Grace No. 3	440284	20	\$155
Grace No. 4	440285	20	\$155

Use a separate sheet for additional claim names, serial numbers, and claimant names and addresses.

#4239460

RECEIVED
BLM AZ STATE OFFICE
PHOENIX ARIZONA
2018 AUG 16 P 2:31

UNITED STATES
DEPARTMENT OF THE INTERIOR
BUREAU OF LAND MANAGEMENT
MAINTENANCE FEE PAYMENT FORM
FOR PLACER MINING CLAIMS

Remitter Name: CalPortland Company

Mailing Address: 2025 E. Financial Way

City, State, Zip: Glendora CA, 91741

Check here if this is a change of address

FOR COUNTY RECORDER'S USE

No. of claims see page 1

Total due BLM \$

- 1 The maintenance fee may be paid by cash, check, money order, Bureau of Land Management (BLM) Declining Deposit Account, or credit card (VISA, American Express, Discover, or MasterCard). Payments must be remitted to the BLM State Office where your claim or site is recorded and received on or before September 1. If the payment is mailed, the envelope must be postmarked by a bona fide delivery service on or before September and received at the proper BLM State Office within 15 calendar days after the due date. Payments may also be made by telephone using a credit card. A complete listing of BLM State Offices with their addresses and phone numbers can be found at <http://www.blm.gov>.

- 2 The maintenance fee for the following claim(s) applies to the assessment year 2019.

RECEIVED
BLM AZ STATE OFFICE
2018 AUG 16 P 2:31
PHOENIX ARIZONA

Claim Name	BLM SERIAL NO.	ACRES IN CLAIM	PAYMENT DUE TO THE BLM
Grace No. 5	440286	20	\$155
Grace No. 6	440287	20	\$155
Grace No. 7	440288	20	\$155
Grace No. 8	440289	20	\$155
Grace No. 9	440290	20	\$155
Grace No. 10	440291	20	\$155
Grace No. 11	440292	20	\$155
Grace No. 12	440293	20	\$155
Grace No. 13	440294	20	\$155
Grace No. 14	440295	20	\$155

Use a separate sheet for additional claim names, serial numbers, and claimant names and addresses.

UNITED STATES
DEPARTMENT OF THE INTERIOR
BUREAU OF LAND MANAGEMENT
MAINTENANCE FEE PAYMENT FORM
FOR PLACER MINING CLAIMS

Remitter Name: CalPortland Company

Mailing Address: 2025 E. Financial Way

City, State, Zip: Glendora CA, 91741

Check here if this is a change of address

FOR COUNTY RECORDER'S USE

No. of claims see page 1

Total due BLM \$

- 1 The maintenance fee may be paid by cash, check, money order, Bureau of Land Management (BLM) Declining Deposit Account, or credit card (VISA, American Express, Discover, or MasterCard). Payments must be remitted to the BLM State Office where your claim or site is recorded and received on or before September 1. If the payment is mailed, the envelope must be postmarked by a bona fide delivery service on or before September 1 and received at the proper BLM State Office within 15 calendar days after the due date. Payments may also be made by telephone using a credit card. A complete listing of BLM State Offices with their addresses and phone numbers can be found at <http://www.blm.gov>.

- 2 The maintenance fee for the following claim(s) applies to the assessment year 2019.

Claim Name	BLM SERIAL NO.	ACRES IN CLAIM	PAYMENT DUE TO THE BLM
Grace No. 15	440296	20	\$155
Grace No. 16	440297	20	\$155
Grace No. 17	440298	20	\$155
Grace No. 18	440299	20	\$155
Grace No. 19	440300	20	\$155
Grace No. 20	440301	20	\$155
Grace No. 21	440302	20	\$155
Grace No. 22	440303	20	\$155
Grace No. 23	440304	20	\$155
Grace No. 24	440305	20	\$155

Use a separate sheet for additional claim names, serial numbers, and claimant names and addresses.

RECEIVED
 BLM AZ STATE OFFICE
 2018 AUG 16 P 2:32
 PHOENIX ARIZONA

UNITED STATES
DEPARTMENT OF THE INTERIOR
BUREAU OF LAND MANAGEMENT
MAINTENANCE FEE PAYMENT FORM
FOR PLACER MINING CLAIMS

Remitter Name: CalPortland Company

Mailing Address: 2025 E. Financial Way

City, State, Zip: Glendora CA, 91741

Check here if this is a change of address

FOR COUNTY RECORDER'S USE

No. of claims see page 1

Total due BLM \$ _____

- 1 The maintenance fee may be paid by cash, check, money order, Bureau of Land Management (BLM) Declining Deposit Account, or credit card (VISA, American Express, Discover, or MasterCard). Payments must be remitted to the BLM State Office where your claim or site is recorded and received on or before September 1. If the payment is mailed, the envelope must be postmarked by a bona fide delivery service on or before September 1 and received at the proper BLM State Office within 15 calendar days after the due date. Payments may also be made by telephone using a credit card. A complete listing of BLM State Offices with their addresses and phone numbers can be found at <http://www.blm.gov>.

- 2 The maintenance fee for the following claim(s) applies to the assessment year 2019.

RECEIVED
BLM AZ STATE OFFICE
2018 AUG 16 P 2:32
PHOENIX, ARIZONA

Claim Name	BLM SERIAL NO.	ACRES IN CLAIM	PAYMENT DUE TO THE BLM
Grace No. 25	440306	20	\$155
Grace No. 26	440307	20	\$155
Grace No. 27	440308	20	\$155
Grace No. 28	440309	20	\$155
Grace No. 29	440310	20	\$155
Grace No. 30	440311	20	\$155
Grace No. 31	440312	20	\$155
Grace No. 32	440313	20	\$155
Thunderbird No. 1	332330	20	\$155
Thunderbird No. 2	332331	20	\$155

Use a separate sheet for additional claim names, serial numbers, and claimant names and addresses.

UNITED STATES
DEPARTMENT OF THE INTERIOR
BUREAU OF LAND MANAGEMENT
MAINTENANCE FEE PAYMENT FORM
FOR PLACER MINING CLAIMS

Remitter Name: CalPortland Company

Mailing Address: 2025 E. Financial Way

City, State, Zip: Glendora CA, 91741

Check here if this is a change of address

FOR COUNTY RECORDER'S USE

No. of claims see page 1

Total due BLM \$

- 1 The maintenance fee may be paid by cash, check, money order, Bureau of Land Management (BLM) Declining Deposit Account, or credit card (VISA, American Express, Discover, or MasterCard). Payments must be remitted to the BLM State Office where your claim or site is recorded and received on or before September 1. If the payment is mailed, the envelope must be postmarked by a bona fide delivery service on or before September 1 and received at the proper BLM State Office within 15 calendar days after the due date. Payments may also be made by telephone using a credit card. A complete listing of BLM State Offices with their addresses and phone numbers can be found at <http://www.blm.gov>.

- 2 The maintenance fee for the following claim(s) applies to the assessment year 2019.

Claim Name	BLM SERIAL NO.	ACRES IN CLAIM	PAYMENT DUE TO THE BLM
Thunderbird No. 3	332332	20	\$155
Thunderbird No. 4	332333	20	\$155
Thunderbird No. 5	332334	20	\$155
Thunderbird No. 6	332335	20	\$155
Thunderbird No. 7	332336	20	\$155
Thunderbird No. 8	332337	20	\$155
Thunderbird No. 9	332338	20	\$155
Thunderbird No. 10	332339	20	\$155
Thunderbird No. 11	332340	20	\$155
Thunderbird No. 12	332341	20	\$155

Use a separate sheet for additional claim names, serial numbers, and claimant names and addresses.

RECEIVED
BLM AZ STATE OFFICE
2018 AUG 16 P 2:32
PHOENIX ARIZONA

UNITED STATES
DEPARTMENT OF THE INTERIOR
BUREAU OF LAND MANAGEMENT
MAINTENANCE FEE PAYMENT FORM
FOR PLACER MINING CLAIMS

Remitter Name: CalPortland Company

Mailing Address: 2025 E. Financial Way

City, State, Zip: Glendora CA, 91741

Check here if this is a change of address

FOR COUNTY RECORDER'S USE

No. of claims see page 1

Total due BLM \$

1 The maintenance fee may be paid by cash, check, money order, Bureau of Land Management (BLM) Declining Deposit Account, or credit card (VISA, American Express, Discover, or MasterCard). Payments must be remitted to the BLM State Office where your claim or site is recorded and received on or before September 1. If the payment is mailed, the envelope must be postmarked by a bona fide delivery service on or before September 1 and received at the proper BLM State Office within 15 calendar days after the due date. Payments may also be made by telephone using a credit card. A complete listing of BLM State Offices with their addresses and phone numbers can be found at <http://www.blm.gov>.

2 The maintenance fee for the following claim(s) applies to the assessment year 2019.

RECEIVED
BLM AZ STATE OFFICE
2019 AUG 16 P 2:32
PIQUEUX, ARIZONA

Claim Name	BLM SERIAL NO.	ACRES IN CLAIM	PAYMENT DUE TO THE BLM
Thunderbird No. 13	332342	20	\$155
Thunderbird No. 14	332343	20	\$155
Thunderbird No. 15	332344	20	\$155
Thunderbird No. 16	332345	20	\$155
Thunderbird No. 17	332346	20	\$155
Thunderbird No. 18	332347	20	\$155
Pinal No. 1	332379	20	\$155
Bechtal No. 1	439014	20	\$155
Bechtal No. 2	439015	20	\$155
Bechtal No. 3	439016	20	\$155

Use a separate sheet for additional claim names, serial numbers, and claimant names and addresses.

UNITED STATES
DEPARTMENT OF THE INTERIOR
BUREAU OF LAND MANAGEMENT
MAINTENANCE FEE PAYMENT FORM
FOR PLACER MINING CLAIMS

Remitter Name: CalPortland Company

Mailing Address: 2025 E. Financial Way

City, State, Zip: Glendora CA, 91741

Check here if this is a change of address

FOR COUNTY RECORDER'S USE

No. of claims see page 1

Total due BLM \$

- 1 The maintenance fee may be paid by cash, check, money order, Bureau of Land Management (BLM) Declining Deposit Account, or credit card (VISA, American Express, Discover, or MasterCard). Payments must be remitted to the BLM State Office where your claim or site is recorded and received on or before September 1. If the payment is mailed, the envelope must be postmarked by a bona fide delivery service on or before September 1 and received at the proper BLM State Office within 15 calendar days after the due date. Payments may also be made by telephone using a credit card. A complete listing of BLM State Offices with their addresses and phone numbers can be found at <http://www.blm.gov>.

- 2 The maintenance fee for the following claim(s) applies to the assessment year 2019.

Claim Name	BLM SERIAL NO.	ACRES IN CLAIM	PAYMENT DUE TO THE BLM
Bechtal No. 4	439017	20	\$155
Bechtal No. 5	439018	20	\$155
Bechtal No. 6	439019	20	\$155
Liberty No. 1	445815	13	\$155
Liberty No. 2	445816	16.24	\$155
Liberty No. 3	445817	16.51	\$155
Liberty No. 4	445818	14.25	\$155
Liberty No. 5	445819	18.06	\$155
Liberty No. 6	445820	18.07	\$155
Liberty No. 7	445821	18.08	\$155

Use a separate sheet for additional claim names, serial numbers, and claimant names and addresses.

RECEIVED
 BLM AZ STATE OFFICE
 2018 AUG 16 P 2:32
 PHOENIX, ARIZONA

UNITED STATES
 DEPARTMENT OF THE INTERIOR
 BUREAU OF LAND MANAGEMENT
MAINTENANCE FEE PAYMENT FORM
FOR PLACER MINING CLAIMS

Remitter Name: CalPortland Company

Mailing Address: 2025 E. Financial Way

City, State, Zip: Glendora CA, 91741

Check here if this is a change of address

FOR COUNTY RECORDER'S USE

No. of claims: see page 1

Total due BLM \$

- 1 The maintenance fee may be paid by cash, check, money order, Bureau of Land Management (BLM) Declining Deposit Account, or credit card (VISA, American Express, Discover, or MasterCard). Payments must be remitted to the BLM State Office where your claim or site is recorded and received on or before September 1. If the payment is mailed, the envelope must be postmarked by a bona fide delivery service on or before September 1 and received at the proper BLM State Office within 15 calendar days after the due date. Payments may also be made by telephone using a credit card. A complete listing of BLM State Offices with their addresses and phone numbers can be found at <http://www.blm.gov>.

- 2 The maintenance fee for the following claim(s) applies to the assessment year 2019.

Claim Name	BLM SERIAL NO.	ACRES IN CLAIM	PAYMENT DUE TO THE BLM
Liberty No. 8	445822	14.64	\$155

Use a separate sheet for additional claim names, serial numbers, and claimant names and addresses.

RECEIVED
 BLM AZ STATE OFFICE
 2018 AUG 16 P 2:32
 PHOENIX ARIZONA

UNITED STATES
 DEPARTMENT OF THE INTERIOR
 BUREAU OF LAND MANAGEMENT
MAINTENANCE FEE PAYMENT FORM
FOR LODE CLAIMS, MILL SITES AND TUNNEL SITES

Remitter Name: CalPortland Company
 Mailing Address: 2025 E. Financial Way
 City, State, Zip: Glendora CA, 91741

Check here if this is a change of address

FOR COUNTY RECORDER'S USE

No. of claims 11 lode claims
 x\$155 per
 claim/site
 Total due BLM \$ see page 1 for total

- 1 The maintenance fee may be paid by cash, check, money order, Bureau of Land Management (BLM) Declining Deposit Account, or credit card (VISA, American Express, Discover, or MasterCard). Payments must be remitted to the BLM State Office where your claim or site is recorded and received on or before September 1. If the payment is mailed, the envelope must be postmarked by a bona fide delivery service on or before September 1 and received at the proper BLM State Office within 15 calendar days after the due date. Payments may also be made by telephone using a credit card. A complete listing of BLM State Offices with their addresses and phone numbers can be found at <http://www.blm.gov>.

- 2 The maintenance fee for the following claim(s) applies to the assessment year 2019.

Claim Name	BLM SERIAL NO.
Carbonate No. 1	333341
Carbonate No. 2	333342
Carbonate No. 3	333343
Liberty Lode No. 1	445823
Liberty Lode No. 2	445824
Liberty Lode No. 3	445825
Liberty Lode No. 4	445826
Liberty Lode No. 5	445827
Liberty Lode No. 6	445828
Liberty Lode No. 7	445829

Use a separate sheet for additional claim names, serial numbers, and claimant names and addresses.

RECEIVED
 BLM AZ STATE OFFICE
 2019 AUG 16 P 2:32
 PHOENIX, ARIZONA

UNITED STATES
 DEPARTMENT OF THE INTERIOR
 BUREAU OF LAND MANAGEMENT
MAINTENANCE FEE PAYMENT FORM
FOR LODE CLAIMS, MILL SITES AND TUNNEL SITES

Remitter Name: CalPortland Company

Mailing Address: 2025 E. Financial Way

City, State, Zip: Glendora CA, 91741

Check here if this is a change of address

FOR COUNTY RECORDER'S USE

No. of claims see page 1

x\$155 per
claim/site

Total due BLM \$ see page 1 for total

1 The maintenance fee may be paid by cash, check, money order, Bureau of Land Management (BLM) Declining Deposit Account, or credit card (VISA, American Express, Discover, or MasterCard). Payments must be remitted to the BLM State Office where your claim or site is recorded and received on or before September 1. If the payment is mailed, the envelope must be postmarked by a bona fide delivery service on or before September 1 and received at the proper BLM State Office within 15 calendar days after the due date. Payments may also be made by telephone using a credit card. A complete listing of BLM State Offices with their addresses and phone numbers can be found at <http://www.blm.gov>.

2 The maintenance fee for the following claim(s) applies to the assessment year 2019.

Claim Name	BLM SERIAL NO.
Liberty Lode No. 8	445830

Use a separate sheet for additional claim names, serial numbers, and claimant names and addresses.

RECEIVED
 BLM AZ STATE OFFICE
 2010 AUG 16 P 2:32
 PHOENIX, ARIZONA

RECEIVED
BLM AZ STATE OFFICE

2018 AUG 16 P 2:31

PHOENIX, ARIZONA


T M CAPUL/K MAYFIELD
6268526200
CALPORTLAND COMPANY
2025 E FINANCIAL WAY
GLENDDORA CA 91741

1 LBS

1 OF 1

SHIP TO:

ARIZONA STATE OFFICE
626 6911950
BUREAU OF LAND MANAGEMENT
ONE NORTH CENTRAL AV STE 800
PHOENIX AZ 85004



AZ 850 9-10



UPS GROUND

TRACKING #: 1Z WRO 572 03 9470 6421



BILLING: P/P

Reference No.1: Engineering Department
Reference No.2: Km/99759631

XOL 18.07.27

NV45 03.0A 07/2018



Print Label

FOR UPS SHIPPING ONLY

Page 1 of 1

FOR UPS SHIPPING ONLY



CALPORTLAND®

2025 East Financial Way • Glendora, CA 91741

FIRST CLASS MAIL

DEPT. OF ENV. MANAGEMENT
1 N CENTRAL AVE
STE 800
PHOENIX AZ 85004-4414
P: BROWN S: ORANGE
1004-5282
12WR0572039470 6421
SA 03205 RW 18 04 06 18 2018
US 1051 HIFB 18.03 ENT08035L

United States Department of the Interior
Bureau of Land Management
 DIV OF LANDS, MINRLS & ENERGY
 ONE N CENTRAL AVE
 PHOENIX, AZ 85004 -4427
 Phone: 602-417-9200

Receipt

No: 4239460

Transaction #: 4354859	
Date of Transaction: 08/20/2018	
CUSTOMER:	
CALPORTLAND COMPANY 2025 E FINANCIAL WAY GLENDDORA, CA 91741-4692 US	

LINE #	QTY	DESCRIPTION	REMARKS	UNIT PRICE	TOTAL
1	1.00	LOCATABLE MINERALS / MINING CLAIMS- NOT NEW-UNADJUD, ONE AUTH NO. ONLY / MINING CLAIM MONEY RECEIVED CASES: AMC363190/\$12710.00	MAINT 2019/82	- n/a -	12710.00
TOTAL:					\$12,710.00

PAYMENT INFORMATION			
1	AMOUNT:	12710.00	POSTMARKED: N/A
	TYPE:	CHECK	RECEIVED: 08/16/2018
	CHECK NO:	1447317	
	NAME:	CALPORTLAND COMPANY 2025 E FINANCIAL WAY GLENDDORA CA 91741-4692 US	

REMARKS

This receipt was generated by the automated BLM Collections and Billing System and is a paper representation of a portion of the official electronic record contained therein.

**DEPARTMENT OF THE INTERIOR
BUREAU OF LAND MANAGEMENT
MINING CLAIMS**

MC Maintenance Fees Paid Through the BLM Pay Portal

CBS Receipt: 3945586

Printed For Lead File # AMC332330

Agency Tracking ID: 1503093396

Number of BLM Serial Nr: 25

Assessment Year: 2018

Total Amount Paid: \$3,875.00

Paid On: 08/18/2017

Claim Name	BLM Serial No	Lead File No	Amount Paid
THUNDERBIRD #1	AMC332330	AMC332330	\$155.00
THUNDERBIRD #2	AMC332331	AMC332330	\$155.00
THUNDERBIRD #3	AMC332332	AMC332330	\$155.00
THUNDERBIRD #4	AMC332333	AMC332330	\$155.00
THUNDERBIRD #5	AMC332334	AMC332330	\$155.00
THUNDERBIRD #6	AMC332335	AMC332330	\$155.00
THUNDERBIRD #7	AMC332336	AMC332330	\$155.00
THUNDERBIRD #8	AMC332337	AMC332330	\$155.00
THUNDERBIRD #9	AMC332338	AMC332330	\$155.00
THUNDERBIRD #10	AMC332339	AMC332330	\$155.00
THUNDERBIRD #11	AMC332340	AMC332330	\$155.00
THUNDERBIRD #12	AMC332341	AMC332330	\$155.00
THUNDERBIRD #13	AMC332342	AMC332330	\$155.00
THUNDERBIRD #14	AMC332343	AMC332330	\$155.00
THUNDERBIRD #15	AMC332344	AMC332330	\$155.00
THUNDERBIRD #16	AMC332345	AMC332330	\$155.00
THUNDERBIRD #17	AMC332346	AMC332330	\$155.00
THUNDERBIRD #18	AMC332347	AMC332330	\$155.00
PINAL #1	AMC332379	AMC332379	\$155.00
BECHTEL NO 1	AMC439014	AMC439014	\$155.00
BECHTEL NO 2	AMC439015	AMC439014	\$155.00
BECHTEL NO 3	AMC439016	AMC439014	\$155.00
BECHTEL NO 4	AMC439017	AMC439014	\$155.00
BECHTEL NO 5	AMC439018	AMC439014	\$155.00
BECHTEL NO 6	AMC439019	AMC439014	\$155.00

United States Department of the Interior
Bureau of Land Management
 BUSINESS & SUPPORT SVCS DIV
 ONE N CENTRAL AVE SUITE 800
 PHOENIX, AZ 85004 -4427
 Phone: 602-417-9200

Receipt

No: 3945586

Transaction #: 4055280	
Date of Transaction: 08/18/2017	
CUSTOMER:	
CALPORTLAND COMPANY CALPORTLAND COMPANY GLENDORA,CA 91741 US	

LINE #	QTY	DESCRIPTION	REMARKS	UNIT PRICE	TOTAL
1	1.00	LOCATABLE MINERALS / MINING CLAIMS- NOT NEW-UNADJUD,ONE AUTH NO. ONLY / MINING CLAIM MONEY RECEIVED CASES: AMC332346/\$3875.00		- n/a -	3875.00
TOTAL:					\$3,875.00

PAYMENT INFORMATION			
NOTE: Items will appear on credit card statement as "BLM O Mining Claim".			
1	AMOUNT:	3875.00	POSTMARKED: N/A
	TYPE:	CREDIT CARD	RECEIVED: 08/18/2017
	NAME:	CALPORTLAND COMPANY CALPORTLAND COMPANY GLENDORA CA 91741 US	
	CARD NO:	XXXXXXXXXXXX9054	AUTH CODE: 037615
	NAME ON CARD:	CALPORTLAND COMPANY	
	EXPIRES:	05/2019	
	SIGNATURE:		

REMARKS

This receipt was generated by the automated BLM Collections and Billing System and is a paper representation of a portion of the official electronic record contained therein.

UNITED STATES
DEPARTMENT OF THE INTERIOR
BUREAU OF LAND MANAGEMENT
**MAINTENANCE FEE PAYMENT FORM
FOR PLACER MINING CLAIMS**

332330
332379
360583

Remitter Name: James G. Bechtel and Zora Bechtel
Mailing Address: 18 N. Riata St.
City, State, Zip: Gilbert, AZ 85234

Check here if this is a change of address.

FOR COUNTY RECORDER'S USE

No. of claims 25
Total due BLM \$ 3,875

- The maintenance fee may be paid by cash, check, money order, Bureau of Land Management (BLM) Declining Deposit Account, or credit card (VISA, American Express, Discover, or MasterCard). Payments must be remitted to the BLM State Office where your claim or site is recorded and received on or before September 1. If the payment is mailed, the envelope must be postmarked by a bona fide delivery service on or before September 1 and received at the proper BLM State Office within 15 calendar days after the due date. Payments may also be made by telephone using a credit card. A complete listing of BLM State Offices with their addresses and phone numbers can be found at <http://www.blm.gov>.
- The maintenance fee for the following claim(s) applies to the assessment year 2017.

CLAIM NAME	BLM SERIAL NO.	ACRES IN CLAIM	PAYMENT DUE TO THE BLM (See Instructions on Page 2)
Thunderbird No.			
1, 2, 3, 4, 5, 6, 7, 8,	332330	20 acres ea.	\$155 x 18 =
9, 10, 11, 12, 13, 14,	thru		2,790
15, 16, 17, 18	332347		
Pinal # 1	332379	20 acres	\$155
Bechtel No.	360583	20 acres ea.	\$155 x 6 =
1, 2, 3, 4, 5, 6	thru		\$930
	360588		Total \$ 3,875

BLM AVALON OFFICE
 RECEIVED
 JUN 28 11:10 AM
 PHOENIX, ARIZONA

Use a separate sheet for additional claim names, serial numbers, and claimant names and addresses.

Zora R. Bechtel # 9595434

INSTRUCTIONS

1. This is an optional form that may be used to satisfy the requirements for the Bureau of Land Management (BLM) under the provisions of 43 U.S.C. §1744 and 30 U.S.C. §28f and the regulations thereunder (43 CFR part 3834). Since local and State laws may vary, you should contact your local and State agencies where the claims are located to ensure all applicable laws and requirements are satisfied.
2. This form should be used to pay the maintenance fee for placer mining claims only. To pay the maintenance fee for lode mining claims, mill sites or tunnel sites, use Form 3830-5.
3. Complete the section for the number of claims and the amount being remitted to the BLM.
4. Enter the year in paragraph 2 for the applicable assessment year.
5. List all mining claim names and the BLM serial number associated to the claim if the BLM has notified you what the serial number is. Every attempt should be made to include the current BLM serial number for each claim listed. List the acreage for each claim and the amount due based on the acreage. See the chart below for amounts due.
6. The maintenance fee for placer mining claims is paid for every 20 acres of the claim **or portion thereof**. When making a maintenance fee payment for your placer claim, you should make your payment in accordance with the following chart:

Number of acres in the claim	Maintenance Fee Payment Due Per Claim
< = 20 acres	\$155
> 20 acres but < = 40 acres	\$310
> 40 acres but < = 60 acres	\$465
> 60 acres but < = 80 acres	\$620
> 80 acres but < = 100 acres	\$775
> 100 acres but < = 120 acres	\$930
> 120 acres but < = 140 acres	\$1,085
> 140 acres but < = 160 acres	\$1,240
> 160 acres	Contact the BLM

Legend: > means greater than; < means less than; = means equal to

7. The name and current mailing addresses of the person paying the maintenance fee(s) should be listed at the top of the form. If this is a change of address for a claimant, that should also be noted.
8. If needed, an additional sheet can be used to continue listing claim names, BLM serial numbers, acres in claim, payment due or the name and current mailing address of additional claimants.
9. If paying by credit card, you must complete the following credit card information on page 4: (a) exact name on the face of the credit card; (b) amount paid; (c) type of card; (d) credit card number; (e) expiration date of the card; and (f) telephone number. You must also sign page 4 to show authorization to charge the credit card.

RECEIVED
 BLM / STATE OFFICE
 2019 JUN 28 P 1 59
 PHOENIX, ARIZONA

NOTICES

THE PRIVACY ACT and 43 CFR 2.48(d) require that you be furnished with the following information in connection with the information requested by this form.

AUTHORITY: 30 U.S.C. 28f and 43 CFR part 3834 permit collection of the information requested by this form.

PRINCIPAL PURPOSE: The BLM will use the information you provide to record the annual maintenance fee payment for the claims listed and to verify that payment has been made in accordance with 30 U.S.C. 28f and 43 CFR part 3834.

ROUTINE USES: The BLM will only disclose this information in accordance with the provisions at 43 CFR 2.56(b) and (c).

EFFECT OF NOT PROVIDING INFORMATION: Disclosure of the requested information is required by 30 U.S.C. 28f and 43 CFR part 3834 for claimants paying the annual maintenance fee. The use of this specific form when paying the maintenance fee is optional. However, when paying the maintenance fee, it is the requested information on this form that is required to be submitted along with the fee. Failure to submit all the required information will delay the BLM's processing of the information and may preclude the BLM's acceptance of the maintenance fee payment, which may result in forfeiture of the mining claim(s) by the claimant.

PHOENIX AZ 852

27 JUN 2016 PM 3 L



RECEIVED
BLM AZ STATE OFFICE
2016 JUN 28 P 1:59
PHOENIX, ARIZONA

85004-442700



PHOENIX AZ 852

03 JUN RECEIVED 3 L
BLM AZ STATE OFFICE



2015 JUN -5 P 2: 54

PHOENIX, ARIZONA



85004442700





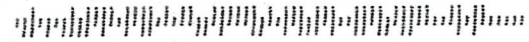

85004442700

PHOENIX AZ 852

03 JUN RECEIVED 13 L
BLM AZ STATE OFFICE

2015 JUN -5 P 2:54

PHOENIX, ARIZONA



United States Department of the Interior
Bureau of Land Management
 LANDS/RECREATION & PLANNING
 ONE N CENTRAL AVE
 PHOENIX, AZ 85004 -2203
 Phone: 602-417-9200

Receipt

No: 3316325

Transaction #: 3413476	
Date of Transaction: 06/08/2015	
CUSTOMER:	
JAMES G BECHTEL 18 N RIATA ST GILBERT, AZ 85234-5865 US	

LINE #	QTY	DESCRIPTION	REMARKS	UNIT PRICE	TOTAL
1	1.00	LOCATABLE MINERALS / MINING CLAIMS-NOT NEW-UNADJUD, ONE AUTH NO. ONLY / MINING CLAIM MONEY RECEIVED CASES: AMC332330/\$3875.00	MAINT FEE PYMNT (25) 2016	- n/a -	3875.00
TOTAL:					\$3,875.00

PAYMENT INFORMATION			
1	AMOUNT:	3875.00	POSTMARKED: 06/03/2015
	TYPE:	CHECK	RECEIVED: 06/05/2015
	CHECK NO:	11053	
	NAME:	PINAL HARVEST PO BOX 1208 COOLIDGE AZ 85128 US	

REMARKS

This receipt was generated by the automated BLM Collections and Billing System and is a paper representation of a portion of the official electronic record contained therein.

ENTERED
 JUN - 9 2015
 BY: RAM

UNITED STATES
DEPARTMENT OF THE INTERIOR
BUREAU OF LAND MANAGEMENT
**MAINTENANCE FEE PAYMENT FORM
FOR PLACER MINING CLAIMS**

AMC 332330
332379
360583

782

Remitter Name: James G. Bechtel -
Zora Bechtel
Mailing Address: 18 N. Riata St.
City, State, Zip: Gilbert, AZ 85234

Check here if this is a change of address.

FOR COUNTY RECORDER'S USE

No. of claims 25
Total due BLM \$ 3,875.00

- The maintenance fee may be paid by cash, check, money order, Bureau of Land Management (BLM) Declining Deposit Account, or credit card (VISA, American Express, Discover, or MasterCard). Payments must be remitted to the BLM State Office where your claim or site is recorded and received on or before September 1. If the payment is mailed, the envelope must be postmarked by a bona fide delivery service on or before September 1 and received at the proper BLM State Office within 15 calendar days after the due date. Payments may also be made by telephone using a credit card. A complete listing of BLM State Offices with their addresses and phone numbers can be found at <http://www.blm.gov>.
- The maintenance fee for the following claim(s) applies to the assessment year 2015.

CLAIM NAME	BLM SERIAL NO.	ACRES IN CLAIM	PAYMENT DUE TO THE BLM (See Instructions on Page 2)
Thunderbird No	332330 thru	20 acres	155.00
1, 2, 3, 4, 5, 6, 7, 8,	332347	each	
9, 10, 11, 12, 13, 14,			
15, 16, 17, 18			
Pinal # 1	332379	20 acres	155
Bechtel Nos.	360583 thru	20 acres	
1, 2, 3, 4, 5, 6	360588	each	930
			total 3,875

PHOENIX, ARIZONA
 JUL 24 P 3:21
 RECEIVED
 PLM

Use a separate sheet for additional claim names, serial numbers, and claimant names and addresses.

(Continued on page 2)

ENTERED
JUL 28 2014
BY: BJAM

#3084912

James & Zora Bechtel
18 N. Riata Street
Gilbert, AZ 85234

PHOENIX AZ 852

23 JUL 2014 PM 9 L



RECEIVED
BLM AZ STATE OFFICE

2014 JUL 24 P 2:56

PHOENIX, ARIZONA

Bureau of Land Management
Arizona State Office
One North Central Ave., Suite 800
Phoenix, AZ 85004-4427

Claim
Maintenance Fees - 2015 85004442700



James & Zora Bechtel
18 N. Riata Street
Gilbert, AZ 85234


RECEIVED
BLM AZ STATE OFFICE

2014 JUL 24 P 2:56

PHOENIX, ARIZONA

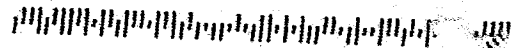
PHOENIX AZ 852

23 JUL 2014 PM 9 L



Bureau of Land Management
Arizona State Office
One North Central Ave., Suite 800
Phoenix, AZ 85004-4427

Claim
Maintenance Fees - 2015 85004442700



United States Department of the Interior
Bureau of Land Management
 LANDS/RECREATION & PLANNING
 ONE N CENTRAL AVE
 PHOENIX, AZ 85004 -2203
 Phone: 602-417-9200



Receipt

No: 3084912

Transaction #: 3176233	
Date of Transaction: 07/25/2014	
CUSTOMER:	
JAMES G BECHTEL 18 N RIATA ST GILBERT, AZ 85234-5865 US	

LINE #	QTY	DESCRIPTION	REMARKS	UNIT PRICE	TOTAL
1	1.00	LOCATABLE MINERALS / MINING CLAIMS-NOT NEW-UNADJUD, ONE AUTH NO. ONLY / MINING CLAIM MONEY RECEIVED CASES: AMC332330/\$3875.00	MAINT FEE PYMNT (25) 2015	- n/a -	3875.00
TOTAL:					\$3,875.00

PAYMENT INFORMATION					
1	AMOUNT:	3875.00	POSTMARKED:	07/23/2014	
	TYPE:	CHECK	RECEIVED:	07/24/2014	
	CHECK NO:	10683			
	NAME:	PINAL HARVEST PO BOX 1208 COOLIDGE AZ 85128 US			

REMARKS

This receipt was generated by the automated BLM Collections and Billing System and is a paper representation of a portion of the official electronic record contained therein.

Amc 332330

332379

360583

MAINTENANCE FEE PAYMENT

Claimant Name: James G. Bechtel-Zora Bechtel

Address: 18 N. Riata St.

City: Gilbert State: AZ Zip: 85234

Telephone: 480-545-9609

E-mail address: _____

Signature: Zora Bechtel

Check here if this is a change of address.

RECEIVED
BLM AZ STATE OFFICE
2013 JUL 22 P 1:24
PHOENIX, ARIZONA

BLM
Date
Stamp

LINE NO.	AMC NUMBER	CLAIM/SITE NAME	COUNTY RECORDER DATA (If available)	TWP	RNG	SEC
1	332330	Thunderbird Nos				
thru 2	332347	1, 2, 3, 4, 5, 6, 7, 8, 9,		7S	16E	11 13-14
3		10, 11, 12, 13, 14, 15,				
4		16, 17, 18				
5						
6	332379	Pinal # 1		7S	16E	13
7						
8	360583	Bechtel		7S	16E	12-13
thru 9	360588	1, 2, 3, 4, 5, 6				
10						

List additional claims on Form MCF114.

Bureau of Land Management
Arizona State Office
www.az.blm.gov

No. of Claims: 25 x \$140 = \$3500.00

Check No: 10236 Init. AA

Receipt No.: 2837647

For BLM Use Only

ENTERED INTO COMPUTER

AUG 07 2013 PB

Form: MCF112
Revised July 2009

This form is available from the Arizona Department of Mines and Mineral Resources and may be reproduced.

Pinal Harvesting Inc, dba Pinal Gypsum
P. O. Box 99
Coolidge, AZ 85128

PHOENIX AZ 852

19 JUL 2013 PM 4 L



RECEIVED
BLM AZ STATE OFFICE

2013 JUL 22 P 1:24

PHOENIX, ARIZONA

Bureau of Land Management
Arizona State Office
One North Central Ave., Suite 800
Phoenix, AZ 85004-4427

85004442700



Pinal Harvesting Inc, dba Pinal Gypsum
P. O. Box 99
Coolidge, AZ 85128

PHOENIX AZ 852

19 JUL 2013 PM 4 L



RECEIVED
BLM AZ STATE OFFICE
2013 JUL 22 P 1:24
PHOENIX, ARIZONA

Bureau of Land Management
Arizona State Office
One North Central Ave., Suite 800
Phoenix, AZ 85004-4427

85004442700



United States Department of the Interior
Bureau of Land Management
 LANDS/RECREATION & PLANNING
 ONE N CENTRAL AVE
 PHOENIX, AZ 85004 -2203
 Phone: 602-417-9200

Receipt

No: 2837647

Transaction #: 2923195		ENTERED INTO COMPUTER
Date of Transaction: 07/23/2013		
CUSTOMER: AUG 07 2013 <i>JB</i>		
JAMES G BECHTEL 18 N RIATA ST GILBERT, AZ 85234-5865 US		

LINE #	QTY	DESCRIPTION	REMARKS	UNIT PRICE	TOTAL
1	1.00	LOCATABLE MINERALS / MINING CLAIMS-NOT NEW-UNADJUD, ONE AUTH NO. ONLY / MINING CLAIM MONEY RECEIVED CASES: AMC332330/\$3500.00	MAINT FEE PYMNT (25) 2014	- n/a -	3500.00
TOTAL:					\$3,500.00

PAYMENT INFORMATION					
1	AMOUNT:	3500.00	POSTMARKED:	07/19/2013	
	TYPE:	CHECK	RECEIVED:	07/22/2013	
	CHECK NO:	10236			
	NAME:	PINAL HARVEST PO BOX 1208 COOLIDGE AZ 85128 US			

REMARKS

This receipt was generated by the automated BLM Collections and Billing System and is a paper representation of a portion of the official electronic record contained therein.

AMC 332330

AMC 332379

AMO 360583

MAINTENANCE FEE PAYMENT

Claimant Name: James G. Bechtel - Zora Bechtel

Address: 18 N. Riata St.

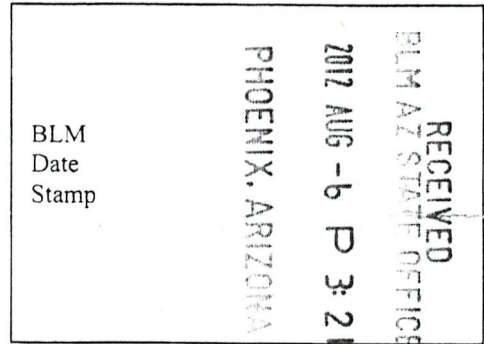
City: Gilbert State: AZ Zip: 85234

Telephone: 480-545-9609

E-mail address:

Signature: Zora Bechtel Zora Bechtel

Check here if this is a change of address.



LINE NO.	AMC NUMBER	CLAIM/SITE NAME	COUNTY RECORDER DATA (If available)	TWP	RNG	SEC
1	332330	Thunderbird Nos		7S	16E	11 13-14
thru 2	332347	1, 2, 3, 4, 5, 6, 7, 8, 9,				
3		10, 11, 12, 13, 14, 15,				
4		16, 17, 18				
5						
6	332379	Pinal # 1		7S	16E	13
7						
8	360583	Bechtel		7S	16E	12-13
thru 9	360588	1, 2, 3, 4, 5, 6				
10						

List additional claims on Form MCF114.

Bureau of Land Management
Arizona State Office
www.az.blm.gov

No. of Claims: 25 x \$140 = 3500.00
 Check No: 9745 Init. A.W.
 Receipt No.: 2624493
 For BLM Use Only

Form: MCF112
Revised July 2009

This form is available from the Arizona Department of Mines and Mineral Resources and may be reproduced.

ENTERED IN COMPUTER
RE 8.17.12

United States Department of the Interior
Bureau of Land Management
 LANDS/RECREATION & PLANNING
 ONE N CENTRAL AVE
 PHOENIX, AZ 85004 -2203
 Phone: 602-417-9200

Receipt

No: 2624493

Transaction #: 2704890	
Date of Transaction: 08/07/2012	
CUSTOMER:	
JAMES G BECHTEL 18 N RIATA ST GILBERT, AZ 85234-5865 US	

LINE #	QTY	DESCRIPTION	REMARKS	UNIT PRICE	TOTAL
1	1.00	LOCATABLE MINERALS / MINING CLAIMS-NOT NEW-UNADJUD, ONE AUTH NO. ONLY / MINING CLAIM MONEY RECEIVED CASES: AMC332330/\$3500.00	MAINT FEE PYMNT (25) 2013	- n/a -	3500.00
TOTAL:					\$3,500.00

PAYMENT INFORMATION			
1	AMOUNT:	3500.00	POSTMARKED: N/A
	TYPE:	CHECK	RECEIVED: 08/06/2012
	CHECK NO:	9745	
	NAME:	PINAL HARVEST PO BOX 1208 COOLIDGE AZ 85128 US	

REMARKS	

This receipt was generated by the automated BLM Collections and Billing System and is a paper representation of a portion of the official electronic record contained therein.

DEPARTMENT OF THE INTERIOR
BUREAU OF LAND MANAGEMENT
MINING CLAIMS

MC Customer Information - With Serial No. and Acreage
ACTIVE CLAIMS

Run Date: 08/17/2012 12:08 PM

Page 1 of 2

Admin State: AZ

Geo State: AZ

BECHTEL BARBARA J
8340 FARRAND RD
MONTROSE, MI 48457-

CUSTOMER ID: 5803

<u>Serial No.</u>	<u>Claim Name/Number</u>	<u>Acreage</u>	<u>Casetype</u>	<u>Disposition</u>
AMC348284	ROLY-POLY #1	80.000	PLACER CLAIM	ACTIVE

Number of ACTIVE cases: 1

BECHTEL BEVERLY J
8340 FARRAND RD
MONTROSE, MI 48457-

CUSTOMER ID: 5804

<u>Serial No.</u>	<u>Claim Name/Number</u>	<u>Acreage</u>	<u>Casetype</u>	<u>Disposition</u>
AMC348284	ROLY-POLY #1	80.000	PLACER CLAIM	ACTIVE

Number of ACTIVE cases: 1

BECHTEL JAMES G
18 N RIATA ST
GILBERT, AZ 85234-5

CUSTOMER ID: 5813

<u>Serial No.</u>	<u>Claim Name/Number</u>	<u>Acreage</u>	<u>Casetype</u>	<u>Disposition</u>
AMC332330	THUNDERBIRD #1	20.000	PLACER CLAIM	ACTIVE
AMC332331	THUNDERBIRD #2	20.000	PLACER CLAIM	ACTIVE
AMC332332	THUNDERBIRD #3	20.000	PLACER CLAIM	ACTIVE
AMC332333	THUNDERBIRD #4	20.000	PLACER CLAIM	ACTIVE
AMC332334	THUNDERBIRD #5	20.000	PLACER CLAIM	ACTIVE
AMC332335	THUNDERBIRD #6	20.000	PLACER CLAIM	ACTIVE
AMC332336	THUNDERBIRD #7	20.000	PLACER CLAIM	ACTIVE
AMC332337	THUNDERBIRD #8	2.000	PLACER CLAIM	ACTIVE
AMC332338	THUNDERBIRD #9	2.000	PLACER CLAIM	ACTIVE
AMC332339	THUNDERBIRD #10	20.000	PLACER CLAIM	ACTIVE
AMC332340	THUNDERBIRD #11	20.000	PLACER CLAIM	ACTIVE
AMC332341	THUNDERBIRD #12	20.000	PLACER CLAIM	ACTIVE
AMC332342	THUNDERBIRD #13	20.000	PLACER CLAIM	ACTIVE
AMC332343	THUNDERBIRD #14	20.000	PLACER CLAIM	ACTIVE
AMC332344	THUNDERBIRD #15	20.000	PLACER CLAIM	ACTIVE
AMC332345	THUNDERBIRD #16	20.000	PLACER CLAIM	ACTIVE
AMC332346	THUNDERBIRD #17	20.000	PLACER CLAIM	ACTIVE
AMC332347	THUNDERBIRD #18	20.000	PLACER CLAIM	ACTIVE
AMC332379	PINAL #1	20.000	PLACER CLAIM	ACTIVE
AMC360583	BECHTEL NO 1	20.000	PLACER CLAIM	ACTIVE
AMC360584	BECHTEL #2	20.000	PLACER CLAIM	ACTIVE
AMC360585	BECHTEL #3	20.000	PLACER CLAIM	ACTIVE
AMC360586	BECHTEL #4	20.000	PLACER CLAIM	ACTIVE
AMC360587	BECHTEL #5	20.000	PLACER CLAIM	ACTIVE

DEPARTMENT OF THE INTERIOR
BUREAU OF LAND MANAGEMENT
MINING CLAIMS

MC Customer Information - With Serial No. and Acreage
ACTIVE CLAIMS

Run Date: 08/17/2012 12:08 PM

Page 2 of 2

<u>Serial No.</u>	<u>Claim Name/Number</u>	<u>Acreage</u>	<u>Casetype</u>	<u>Disposition</u>
AMC360588	BECHTEL #6	20.000	PLACER CLAIM	ACTIVE

Number of ACTIVE cases: 25

BECHTEL ROLAND V
8340 FARRAND RD
MONTROSE, MI 48457-

CUSTOMER ID: 5822

<u>Serial No.</u>	<u>Claim Name/Number</u>	<u>Acreage</u>	<u>Casetype</u>	<u>Disposition</u>
AMC348284	ROLY-POLY #1	80.000	PLACER CLAIM	ACTIVE

Number of ACTIVE cases: 1

BECHTEL WALTER L
8340 FARRAND RD
MONTROSE, MI 48457-

CUSTOMER ID: 5824

<u>Serial No.</u>	<u>Claim Name/Number</u>	<u>Acreage</u>	<u>Casetype</u>	<u>Disposition</u>
AMC348284	ROLY-POLY #1	80.000	PLACER CLAIM	ACTIVE

Number of ACTIVE cases: 1

Amc 332330

Amc 332379

Amc 360583

MAINTENANCE FEE PAYMENT

Claimant Name: James G. Bechtel-Zora Bechtel

Address: 18 N. Riata St.

City: Gilbert State: AZ Zip: 85234

Telephone: 480-545-9609

E-mail address:

Signature: Zora Bechtel

Check here if this is a change of address.

RECEIVED
BLM AZ STATE OFFICE
2011 AUG 15 A 7:42
PHOENIX, ARIZONA
BLM
Date
Stamp

LINE NO.	AMC NUMBER	CLAIM/SITE NAME	COUNTY RECORDER DATA (If available)	TWP	RNG	SEC
1	332330	Thunderbird Nos		7S	16E	11 13-14
thru 2	332347	1, 2, 3, 4, 5, 6, 7, 8, 9,				
3		10, 11, 12, 13, 14, 15,				
4		16, 17, 18				
5						
6	332379	Pinal # 1		7S	16E	13
7						
8	360583	Bechtel		7S	16E	12-13
thru 9	360588	1, 2, 3, 4, 5, 6				
10						

List additional claims on Form MCF114.

Bureau of Land Management
Arizona State Office
www.az.blm.gov

No. of Claims: 75 x \$140 = 3500.00
Check No: _____ Init. [Signature]
Receipt No.: 2404947
For BLM Use Only

AUG 23 2011 Cm

Form: MCF112
Revised July 2009

James G. Bechtel
18 N. Riata St.
Gilbert, AZ 85234

PHOENIX AZ 850

11 AUG 2011 PM 11 L



RECEIVED
BLM AZ STATE OFFICE
2011 AUG 12 P 2:35
PHOENIX, ARIZONA

BLM
One North Central Ave, Suite 800
Phoenix, AZ 85004

Attn: Accounts 8500494427



AMC 332330
 AMC 332379
 AMC 360583

MAINTENANCE FEE PAYMENT

BUREAU OF LAND MANAGEMENT
 222 N CENTRAL AVENUE
 PHOENIX, AZ 85004
 602-417-9200
 www.az.blm.gov

Mining Claim Maintenance Fee Payment of \$125 per claim/site is due on or before September 1, 2005, in lieu of assessment work for the upcoming assessment year beginning September 1 of the year noted above.

RECEIVED
 B.L.M. AZ STATE OFFICE
 2005 AUG 25 A 10: 50
 PHOENIX, ARIZONA
 BLM Date Stamp

AMC NUMBER	CLAIM/SITE NAME	COUNTY RECORDER DATA	SEC	TWP	RNG
332330	Thunderbird Nos				
thru 332347	1, 2, 3, 4, 5, 6, 7, 8, 9, 10, 11, 12, 13, 14, 15, 16, 17, 18		11, 13, 14	7S	16E
332379	Pinal #1		13	7S	16E
			12, 13	7S	16E
360583	Bechtel				
thru 360588	1, 2, 3, 4, 5, 6				

List additional claims on the reverse side of this form.

Check here if this is a change of address.

CLAIMANT NAME: James G. Bechtel-Zora Bechtel
 ADDRESS: 18 N. Riata St.
 CITY: Gilbert STATE: AZ ZIP: 85234
 PHONE: 480-545-9609
 SIGNATURE: Zora Bechtel

Claimant or agent must sign to record with the County.

No of Claims: 25 x \$125 = 3125.00
 Check No: 9149 Init: EC
 Receipt No: 1137174 9/6/05
 FOR BLM USE ONLY ENTERED IN COMPUTER

AMC NUMBER	CLAIM/SITE NAME	COUNTY RECORDER DATA	SEC	TWP	RNG

43 CFR 3833.0-5(e) (August 30, 1994) requires that the names and current addresses of all owners shall be identified on all instruments to be recorded or filed.

Name: James G. Bechtel Address: 18 N. Riata St.

City: Gilbert State: AZ Zip: 85231 Change of address

Name: Zora Bechtel Address: 18 N. Riata St.

City: Gilbert State: AZ Zip: 85234 Change of address

Name: _____ Address: _____

City: _____ State: _____ Zip: _____ Change of address

Name: _____ Address: _____

City: _____ State: _____ Zip: _____ Change of address

Name: _____ Address: _____

City: _____ State: _____ Zip: _____ Change of address

PRIVACY ACT STATEMENT – This information is being collected pursuant to 30 U.S.C. 28, 43 CFR 3833.2, and ARS 27-208 in compliance with the laws of the USDI, Bureau of Land Management, and the State of Arizona. The purpose of this collection is to facilitate processing of claims or applications. This form is covered by Privacy Act Notice #INTERIOR/LLM -32 and is subject to the routine uses stated in that notice. Privacy Act Notice #INTERIOR/LLM-32 is available at the BLM Arizona State Office. This form may be locally reproduced.

United States Department of the Interior
Bureau of Land Management
 BUSINESS & SUPPORT SVCS DIV
 222 N CENTRAL AVE
 PHOENIX, AZ 85004 -2203
 Phone: (602) 417-9200

Receipt	
No:	1137174

Transaction #: 1176322
Date of Transaction: 08/25/2005

CUSTOMER: JAMES G BECHTEL
 18 N RIATA ST
 GILBERT, AZ 85234

LINE #	QTY	DESCRIPTION	REMARKS	UNIT PRICE	TOTAL
1	1.00	LOCATABLE MINERALS / MINING CLAIMS-NOT NEW-UNADJUD, ONE AUTH NO. ONLY / MINING CLAIM MONEY RECEIVED (455) CASES: AMC332330/\$3125.00	MAINT 2006 (25)	- n/a -	3125.00
TOTAL:					\$3,125.00

PAYMENT INFORMATION			
1	AMOUNT:	\$3,125.00	POSTMARKED: N/A
	TYPE:	CHECK	RECEIVED: 08/25/2005
	CHECK NO:	9149	
	NAME:	BECHTEL, JAMES G 18 N RIATA ST GILBERT AZ 85234	

REMARKS

This receipt was generated by the automated BLM Collections and Billing System and is a paper representation of a portion of the official electronic record contained therein.

332330
 332379
 360583
 SC

MAINTENANCE FEE PAYMENT

BUREAU OF LAND MANAGEMENT
 222 N CENTRAL AVENUE
 PHOENIX, AZ 85004
 602-417-9200
 www.az.blm.gov

Mining Claim Maintenance Fee Payment of \$125 per claim/site is due on or before September 1, 2004, in lieu of assessment work for the upcoming assessment year beginning September 1 of the year noted above.

RECEIVED
 BLM. AZ STATE OFFICE
 2004 JUL 27 A 9: 03
 PHOENIX, ARIZONA
 BLM Date Stamp

AMC NUMBER	CLAIM/SITE NAME	COUNTY RECORDER	SEC	TWP	RNG
332330 thru 332347 ✓	Thunderbird Nos 1, 2, 3, 4, 5, 6, 7, 8, 9, 10, 11, 12, 13, 14, 15, 16, 17, 18	DATA	11, 13, 14	7S	16E
332379 ✓	Pinal # 1		13	7S	16E
360583, 360584	Bechtel 1, 2, 3, 4,		12, 13	7S	16E
360585, 360586	5, 6				
360587, 360588					

List additional claims on the reverse side of this form.
 Check here if this is a change of address.

CLAIMANT NAME: James G. Bechtel - Zora Bechtel
 ADDRESS: 18 N. Riata St.
 CITY: Gilbert STATE: AZ ZIP: 85234
 PHONE: 480-545-9609
 SIGNATURE: Zora Bechtel

No of Claims: 25 x \$125 = 3,125⁰⁰
 Check No: 9138 Init: JD
 Receipt No: 915902
 FOR BLM USE ONLY

Claimant or agent must sign to record with the County.

FORM APPROVED OMB NO. 1004-0114
 Expires: December 31, 2006
 AZ-3850-2 (July 2004)

ENTERED INTO COMPUTER
 8/31/04 AB
 Wendy 10/22/04 SC

AMC NUMBER	CLAIM/SITE NAME	COUNTY RECORDER DATA	SEC	TWP	RNG

43 CFR 3833.0-5(e) (August 30, 1994) requires that the names and current addresses of all owners shall be identified on all instruments to be recorded or filed.

Name: _____ Address: _____

City: _____ State: _____ Zip: _____ *Change of address*

Name: _____ Address: _____

City: _____ State: _____ Zip: _____ *Change of address*

Name: _____ Address: _____

City: _____ State: _____ Zip: _____ *Change of address*

Name: _____ Address: _____

City: _____ State: _____ Zip: _____ *Change of address*

Name: _____ Address: _____

City: _____ State: _____ Zip: _____ *Change of address*

PRIVACY ACT STATEMENT – This information is being collected pursuant to 30 U.S.C. 28, 43 CFR 3833.2, and ARS 27-208 in compliance with the laws of the USDI, Bureau of Land Management, and the State of Arizona. The purpose of this collection is to facilitate processing of claims or applications. This form is covered by Privacy Act Notice #INTERIOR/LLM -32 and is subject to the routine uses stated in that notice. Privacy Act Notice #INTERIOR/LLM-32 is available at the BLM Arizona State Office. This form may be locally reproduced.

United States Department of the Interior
Bureau of Land Management
 BUSINESS & SUPPORT SVCS DIV
 222 N CENTRAL AVE
 PHOENIX, AZ 85004 -2203
 Phone: (602) 417-9200

Receipt

No:

915902

Transaction #: 949862**Date of Transaction:** 07/27/2004

CUSTOMER: JAMES & ZORA BECHTEL
 PINAL HARVEST
 18 N RIATA ST
 GILBERT, AZ 85234

LINE #	QTY	DESCRIPTION	REMARKS	UNIT PRICE	TOTAL
1	1.00	LOCATABLE MINERALS / MINING CLAIMS-NOT NEW-UNADJUD, ONE AUTH NO. ONLY / MINING CLAIM MONEY RECEIVED (455) CASES: AMC332330/\$3125.00	MAINT 2005/25	- n/a -	3125.00
TOTAL:					\$3,125.00

PAYMENT INFORMATION

1	AMOUNT:	\$3,125.00	POSTMARKED:	N/A
	TYPE:	CHECK	RECEIVED:	07/27/2004
	CHECK NO:	9138		
	NAME:	PINAL HARVEST BECHTEL, JAMES & ZORA 18 N RIATA ST GILBERT AZ 85234		

REMARKS

This receipt was generated by the automated BLM Collections and Billing System and is a paper representation of a portion of the official electronic record contained therein.

MAINTENANCE FEE PAYMENT

AMC 332330
AMC 332379

Mining Claim Maintenance Fee Payment of \$100 per claim or site is due on or before September 1, 2003, in lieu of assessment work for the upcoming assessment year beginning September 1 of the year noted above.

BUREAU OF LAND MANAGEMENT
ARIZONA STATE OFFICE
222 NORTH CENTRAL AVENUE
PHOENIX, AZ 85004
602-417-9200
www.az.blm.gov

FOR BLM USE ONLY	
NO. OF CLAIMS: <u>19</u>	X \$100 = \$ <u>1,900</u>
RECEIPT NO.: _____	CHECK NO.: _____
INIT: <u>(TR)</u>	

BLM SERIAL
NUMBERS

NAME OF CLAIMS/SITES

1. AMC 332330 thru 332347
2. AMC 332379
3. AMC _____
4. AMC _____
5. AMC _____
6. AMC _____
7. AMC _____
8. AMC _____
9. AMC _____
10. AMC _____

Thunderbird Nos

1, 2, 3, 4, 5, 6, 7, 8, 9, 10, 11, 12, 13, 14, 15, 16, 17, 18
Pinal # 1

List additional claims on the reverse side of this form.

CLAIMANT'S NAME: James G. Bechtel - Zorra Bechtel
 ADDRESS: 18 N. Riata St.
 CITY: Gilbert STATE: AZ ZIP: 85234
 PHONE: 480-545-9609

CHECK HERE IF THIS IS A CHANGE OF ADDRESS

RECEIVED
BLM AZ STATE OFFICE
2003 AUG 20 A 10: 12
PHOENIX, ARIZONA
BLM DATE STAMP

ENTERED IN COMPUTER

RE 9/12/03

✓
159

BLM SERIAL
NUMBERS

NAME OF CLAIMS/SITES

- 11. AMC _____
- 12. AMC _____
- 13. AMC _____
- 14. AMC _____
- 15. AMC _____
- 16. AMC _____
- 17. AMC _____
- 18. AMC _____
- 19. AMC _____
- 20. AMC _____

43 CFR 3833.0-5(e) (August 30, 1994) requires that the names of all of the owners and their current addresses shall be identified on all instruments required to be recorded or filed by the regulation, 43 CFR Subpart 3833.

NAME: James G. Bechtel ADDRESS: 18 N. Riata St.
CITY: Gilbert STATE: AZ ZIP: 85234 IS THIS A NEW ADDRESS

NAME: Zora Bechtel ADDRESS: 18 N. Riata St.
CITY: Gilbert STATE: AZ ZIP: 85234 IS THIS A NEW ADDRESS

NAME: _____ ADDRESS: _____
CITY: _____ STATE: _____ ZIP: _____ IS THIS A NEW ADDRESS

NAME: _____ ADDRESS: _____
CITY: _____ STATE: _____ ZIP: _____ IS THIS A NEW ADDRESS

Signature: Zora Bechtel
To record with the County, one claimant or an agent must sign.

August 1, 2002

FOR BLM USE ONLY	
DATE ENTERED INTO COMPUTER:	_____
INITIALS:	_____ VERIFIED: _____

United States Department of the Interior
Bureau of Land Management
 BUSINESS & SUPPORT SVCS DIV
 222 N CENTRAL AVE
 PHOENIX, AZ 85004 -2203
 Phone: (602) 417-9200

Receipt	
No:	734339

Transaction #: 763825	
Date of Transaction: 08/20/2003	
CUSTOMER:	ZORA BECHTEL PINAL HARVEST 18 N RIATA ST GILBERT, AZ 85234

LINE #	QTY	DESCRIPTION	REMARKS	UNIT PRICE	TOTAL
1	1.00	LOCATABLE MINERALS / MINING CLAIMS-NOT NEW-UNADJUD, ONE AUTH NO. ONLY / MINING CLAIM MONEY RECEIVED (455) CASES: AMC332330/\$1900.00	MAIN 2004 (19)	- n/a -	1900.00
TOTAL:					\$1,900.00

PAYMENT INFORMATION			
1	AMOUNT:	\$1,900.00	POSTMARKED: N/A
	TYPE:	CHECK	RECEIVED: 08/20/2003
	CHECK NO:	9132	
	NAME:	PINAL HARVEST BECHTEL, ZORA 18 N RIATA ST GILBERT AZ 85234	

REMARKS

This receipt was generated by the automated BLM Collections and Billing System and is a paper representation of a portion of the official electronic record contained therein.

Receipt No. 544140
 Trans No. 568773

LEAD FILE #'S _____

AMC 332330

AMC Number	Code	Amount
<u>332330 - 332347</u>	<u>482</u>	<u>1800</u>
<u>332348 - 332356</u>		
<u>332348 - 332353</u>	<u>"</u>	<u>600</u>
<u>332383 - 332384</u>	<u>"</u>	<u>200</u>
<u>332379</u>	<u>"</u>	<u>100</u>
<u>332388</u>	<u>"</u>	<u>100</u>
TOTAL:		\$ <u>2800</u>

AMC Number	Code	Amount
TOTAL:		\$

Date of Doc _____
 Date of Rec't _____
 Amount Rec'd 2800
 Amount Earned 2800

Date Entered: 10/2/02 MH
 Date Verified: _____
 Sent to Accts: 11/1/02
 Date Earned: _____

- 480 POL
- 481 NOI
- 482 MAINT
- 396 TRANS
- 635 AMEND

NOTES:

544140

MAINTENANCE FEE PAYMENT

Sept. 1 ²⁰⁰²

\$100.00 MAINTENANCE FEE PAYMENT DUE ON OR BEFORE AUGUST 31, 2002
IN LIEU OF ASSESSMENT WORK FOR THE UPCOMING ASSESSMENT
YEAR BEGINNING SEPTEMBER 1 OF THE YEAR NOTED ABOVE.

Bureau Of Land Management
Arizona State Office
22 North Central Avenue
Phoenix, AZ. 85004-2203

COUNT: 28 \$ 2,800.00 INT: none
FOR OFFICIAL USE ONLY

THE CLAIMS ARE SITUATED IN Pinal COUNTY,
ARIZONA.

BLM SERIAL NUMBERS NAMES OF CLAIMS OR SITES Thunderbird Nos
MC 332330 THRU A MC 332347¹⁸ 1,2,3,4,5,6,7,8,9,10,11,12,13,14,15,16,17,18.
COUNTY BOOK/DOCKET 2063, PAGE(S) OR FEE NO(S) 563-616
MC 332348 THRU A MC 332353⁶ Bechtel # 1,2,3,4,5,6.
COUNTY BOOK/DOCKET 2063, PAGE(S) OR FEE NO(S) 545-562

OR) IF NOT CONSECUTIVE NUMBERS LIST SEPARATELY BELOW:

BLM SERIAL NUMBERS	NAME OF CLAIMS/SITES	COUNTY BOOK/DOCKET & PAGE OR FEE NUMBER
MC <u>332383</u>	<u>White Cross No 16</u>	<u>2063-460</u>
MC <u>332384</u>	<u>White Cross No 17</u>	<u>2063-463</u>
MC <u>332388</u>	<u>White Cross No 21</u>	<u>2063-475</u>
MC <u>332379</u>	<u>Pinal # 1</u>	<u>2063-496</u>
MC _____	_____	_____
MC _____	_____	_____
MC _____	_____	_____
MC _____	_____	_____
MC _____	_____	_____
MC _____	_____	_____

CLAIMANT'S NAME: James G. Bechtel - Zora Bechtel
ADDRESS: 18 N. Riata St. CITY: Gilbert STATE: AZ

CHECK HERE IF THIS IS A CHANGE OF ADDRESS PHONE: (480) 545-9609 PHOENIX, ARIZONA 234

SIGNATURE: Zora Bechtel
TO RECORD WITH THE COUNTY, ONE CLAIMANT OR THE AGENT MUST SIGN

LIST ALL ADDITIONAL OWNERS ON REVERSE SIDE OF THIS FORM

FOR OFFICIAL USE ONLY

2002 AUG 14 PM 11:04
RECEIVED
B.L.M. AZ STATE OFFICE

ENTERED IN COMPUTER
10/2/02 MSH

United States Department of the Interior
Bureau of Land Management
 BUSINESS & SUPPORT SVCS DIV
 222 N CENTRAL AVE
 PHOENIX, AZ 85004 -2203
 Phone: (602) 417-9200

Receipt	
No:	544140

Transaction #: 568773
Date of Transaction: 08/20/2002
CUSTOMER: PINAL HARVEST BOX 1208 COOLIDGE, AZ 85228

LINE #	QTY	DESCRIPTION	REMARKS	UNIT PRICE	TOTAL
1	1.00	LOCATABLE MINERALS / MINING CLAIMS-NOT NEW-UNADJUD, ONE AUTH NO. ONLY / MINING CLAIM MONEY RECEIVED (455) CASES: AMC332330/\$2800.00	MAINT 2003 (28)	- n/a -	2800.00
TOTAL:					\$2,800.00

PAYMENT INFORMATION			
1	AMOUNT:	\$2,800.00	POSTMARKED: N/A
	TYPE:	CHECK	RECEIVED: 08/20/2002
	CHECK NO:	9113	
	NAME:	PINAL HARVEST BOX 1208 COOLIDGE AZ 85228	

REMARKS

This receipt was generated by the automated BLM Collections and Billing System and is a paper representation of a portion of the official electronic record contained therein.

Receipt No. 368108

LEAD FILE #'S _____

Trans No. 384775

332 330

AMC Number	Code	Amount
332330-332353	482	2400-
TOTAL:		\$2400-

AMC Number	Code	Amount
TOTAL:		\$

Date of Doc 8/29/01

Date Entered: _____

Date of Rec't 8/29/01

Date Verified: _____

Amount Rec'd 2800-

Sent to Accts: _____

Amount Earned 2400-

Date Earned: _____

- 480 POL
- 481 NOI
- 482 MAINT
- 396 TRANS
- 635 AMEND

*8400- on sheet
done 10/23/01*

NOTES:

Receipt No. 368108

Trans No. 386775

LEAD FILE #'S _____

AMC332379;

332330

AMC Number	Code	Amount
332379	482	100 ⁰⁰
332383-332384	482	200 ⁰⁰
332388	482	100 ⁰⁰
TOTAL:		\$400⁰⁰

AMC Number	Code	Amount
TOTAL:		\$

Date of Doc 8/29/2001

Date of Rec't 8/29/2001

Amount Rec'd \$400.00

Amount Earned \$400.00

Date Entered: RWE 10/23/2001

Date Verified: _____

Sent to Accts: _____

Date Earned: _____

- 480 POL
- 481 NOI
- 482 MAINT
- 396 TRANS
- 635 AMEND

NOTES:

United States Department of the Interior
Bureau of Land Management
 BUSINESS & SUPPORT SVCS DIV
 222 N CENTRAL AVE
 PHOENIX, AZ 85004 -2203
 Phone: (602) 417-9200

Receipt	
No:	368108

Transaction #: 386775					
Date of Transaction: 08/29/2001					
CUSTOMER:		JAMES G BECHTEL 18 N. RIATA ST. GILBERT, AZ 85234			
LINE #	QTY	COMMODITY / SUBJECT / ACTION / PRODUCT	REMARKS	UNIT PRICE	TOTAL
1	1.00	LOCATABLE MINERALS / MINING CLAIMS-NOT NEW-UNADJUD, ONE AUTH NO. ONLY / MINING CLAIM MONEY RECEIVED (455)	MAINT FEES 2002 (28)	- n/a -	\$2,800.00
TOTAL:					\$2,800.00

PAYMENT INFORMATION			
1	AMOUNT:	\$2,800.00	POSTMARKED: N/A
	TYPE:	CHECK	RECEIVED: 08/29/2001
	CHECK NO:	2241,2242	
	NAME:	BECHTEL, JAMES G 18 N. RIATA ST. GILBERT AZ 85234	

REMARKS

CASE SERIAL NUMBER INFORMATION		
TRNS #	LINE #	CASES
386775	1	AMC332330/\$2800.00

This receipt was generated by the automated BLM Collections and Billings System and is a paper representation of a portion of the official electronic record contained therein.

MAINTENANCE FEE PAYMENT

\$100.00 MAINTENANCE FEE PAYMENT DUE ON OR BEFORE AUGUST 31, 2001
 IN LIEU OF ASSESSMENT WORK FOR THE UPCOMING ASSESSMENT
 YEAR BEGINNING SEPTEMBER 1 OF THE YEAR NOTED ABOVE.

Bureau Of Land Management
 Arizona State Office
 222 North Central Avenue
 Phoenix, AZ. 85004-2203

COUNT: 28 \$ 2800 INT: _____
 FOR OFFICIAL USE ONLY

THE CLAIMS ARE SITUATED IN Pinal COUNTY,
 ARIZONA.

BLM SERIAL NUMBERS

NAMES OF CLAIMS OR SITES Thunderbird Nos

A MC 332330 THRU A MC 332347 1, 2, 3, 4, 5, 6, 7, 8, 9, 10, 11, 12, 13, 14, 15, 16, 17, 18.
 COUNTY BOOK/DOCKET 2063, PAGE(S) OR FEE NO(S) 563-616

A MC 332348 THRU A MC 332353 Bechtel # 1, 2, 3, 4, 5, 6.
 COUNTY BOOK/DOCKET 2063, PAGE(S) OR FEE NO(S) 545-562

(OR) IF NOT CONSECUTIVE NUMBERS LIST SEPARATELY BELOW:

BLM SERIAL NUMBERS	NAME OF CLAIMS/SITES	COUNTY BOOK/DOCKET & PAGE OR FEE NUMBER
A MC <u>332383</u>	<u>White Cross No. 16</u>	<u>2063-460</u>
A MC <u>332384</u>	<u>White Cross No. 17</u>	<u>2063-463</u>
A MC <u>332388</u>	<u>White Cross No. 21</u>	<u>2063-475</u>
A MC <u>332379</u>	<u>Pinal # 1</u>	<u>2063-496</u>
A MC _____	_____	_____
A MC _____	_____	_____
A MC _____	_____	_____
A MC _____	_____	_____
A MC _____	_____	_____
A MC _____	_____	_____

CLAIMANT'S NAME: James (G.) Bechtel - Zora Bechtel

ADDRESS: 18 N. Riata St. CITY: Gilbert STATE: AZ

CHECK HERE IF THIS IS A CHANGE OF ADDRESS PHONE: (480) 545-9609 ZIP: 85234

SIGNATURE: [Signature]
 TO RECORD WITH THE COUNTY, ONE CLAIMANT OR THE AGENT MUST SIGN

LIST ALL ADDITIONAL OWNERS ON REVERSE SIDE OF THIS FORM

FOR OFFICIAL USE ONLY

RECEIVED
 TIME STAMP
 BUREAU OF LAND MANAGEMENT
 PHOENIX, ARIZONA

MAINTENANCE FEE PAYMENT

\$100.00 MAINTENANCE FEE PAYMENT DUE ON OR BEFORE AUGUST 31, ~~2000~~ 2000
 IN LIEU OF ASSESSMENT WORK FOR THE UPCOMING ASSESSMENT
 YEAR BEGINNING SEPTEMBER 1 OF THE YEAR NOTED ABOVE.

Bureau Of Land Management
 Arizona State Office
 222 North Central Avenue
 Phoenix, AZ. 85004-2203

COUNT: 24 \$ 2,400 INT: PL
 FOR OFFICIAL USE ONLY

THE CLAIMS ARE SITUATED IN Pinal COUNTY,
 ARIZONA.

BLM SERIAL NUMBERS NAMES OF CLAIMS OR SITES

A MC _____ THRU A MC _____

COUNTY BOOK/DOCKET _____, PAGE(S) OR FEE NO(S) _____

A MC _____ THRU A MC _____

COUNTY BOOK/DOCKET _____, PAGE(S) OR FEE NO(S) _____

(OR) IF NOT CONSECUTIVE NUMBERS LIST SEPARATELY BELOW:

BLM SERIAL NUMBERS	NAME OF CLAIMS/SITES	COUNTY BOOK/DOCKET & PAGE OR FEE NUMBER
A MC <u>332330-</u>	<u>Thunderbird # 1, 2, 3, 4, 5, 6, 7,</u>	<u>2063 pgs. 563-616</u>
A MC <u>332347</u>	<u>8, 9, 10, 11, 12, 13, 14, 15, 16,</u>	_____
A MC _____	<u>17, 18.</u>	_____
A MC _____	_____	_____
A MC <u>332348-</u>	<u>Bechtel # 1, 2, 3,</u>	<u>2063 pgs 545-562</u>
A MC <u>332353</u>	<u>4, 5, 6.</u>	_____
A MC _____	_____	_____
A MC _____	_____	_____
A MC _____	_____	_____
A MC _____	_____	_____

CLAIMANT'S NAME: James G. Bechtel

ADDRESS: 18 N. Riata St. CITY: Gilbert STATE: AZ

CHECK HERE IF THIS IS A CHANGE OF ADDRESS PHONE: (480) 545-9609 ZIP: 85234

SIGNATURE: [Signature]
 TO RECORD WITH THE COUNTY, ONE CLAIMANT OR THE AGENT MUST SIGN

LIST ALL ADDITIONAL OWNERS ON REVERSE SIDE OF THIS FORM

FOR OFFICIAL USE ONLY **ENTERED INTO COMPUTER**
 ENTERED INTO COMPUTER: [Signature] AUG 24 2000 [Signature]

RECEIVED
 BLM TIME STAMP
 OFFICE

3833.0-5(e) (August 30, 1994) REQUIRES THAT THE NAMES OF ALL OF THE OWNERS AND THEIR
NT ADDRESSES SHALL BE IDENTIFIED ON ALL INSTRUMENTS REQUIRED TO BE RECORDED
ED BY THE REGULATIONS, 43 CFR SUBPART 3833.

GRANT'S NAME: _____
ADDRESS: _____ CITY: _____ STATE: _____

CHECK HERE IF THIS IS A CHANGE OF ADDRESS PHONE: (_____) _____ ZIP: _____

GRANT'S NAME: _____
ADDRESS: _____ CITY: _____ STATE: _____

CHECK HERE IF THIS IS A CHANGE OF ADDRESS PHONE: (_____) _____ ZIP: _____

GRANT'S NAME: _____
ADDRESS: _____ CITY: _____ STATE: _____

CHECK HERE IF THIS IS A CHANGE OF ADDRESS PHONE: (_____) _____ ZIP: _____

GRANT'S NAME: _____
ADDRESS: _____ CITY: _____ STATE: _____

CHECK HERE IF THIS IS A CHANGE OF ADDRESS PHONE: (_____) _____ ZIP: _____

GRANT'S NAME: _____
ADDRESS: _____ CITY: _____ STATE: _____

CHECK HERE IF THIS IS A CHANGE OF ADDRESS PHONE: (_____) _____ ZIP: _____

GRANT'S NAME: _____
ADDRESS: _____ CITY: _____ STATE: _____

CHECK HERE IF THIS IS A CHANGE OF ADDRESS PHONE: (_____) _____ ZIP: _____

GRANT'S NAME: _____
ADDRESS: _____ CITY: _____ STATE: _____

CHECK HERE IF THIS IS A CHANGE OF ADDRESS PHONE: (_____) _____ ZIP: _____

**United States Department of the Interior
Bureau of Land Management**
BUSINESS & SUPPORT SVCS DIV
222 N CENTRAL AVE
PHOENIX, AZ 85004 -2203
Phone: (602) 417-9200

Receipt	
No:	174633

Transaction #: 187836
Date of Transaction: 08/23/2000

CUSTOMER: JAMES BRECHTEL
18 N RIATA ST
GILBERT, AZ 85234

LINE #	QTY	COMMODITY / SUBJECT / ACTION / PRODUCT	REMARKS	UNIT PRICE	TOTAL
1	1	LOCATABLE MINERALS / MINING CLAIMS-ACCOUNTS/UNADJUDICATED / MINING CLAIM MONEY RECEIVED (455)	MAINT 2001 (24)	- n/a -	\$2,400.00
TOTAL:					\$2,400.00

PAYMENT INFORMATION			
1	AMOUNT:	\$2,400.00	POSTMARKED: N/A
	TYPE:	CHECK	RECEIVED: 08/23/2000
	CHECK NO:	1338	
	NAME:	BRECHTEL, JAMES 18 N RIATA ST GILBERT AZ 85234	

REMARKS

CASE SERIAL NUMBER INFORMATION		
TRNS #	LINE #	CASES
187836	1	AMC332330

This receipt was generated by the automated BLM Collections and Billings System and is a paper representation of a portion of the official electronic record contained therein.

Receipt #: 174633

Amount Received: 2,400⁰⁰

Date: 8/23/00

Transaction #: 187836

Lead #: 332330

AMC #	Code	\$\$\$\$
332330-332353	482	2400

AMC #	Code	\$\$\$\$

Total: 2400⁰⁰

- 480---POL-----\$5
- 481---NOI-----\$5
- 482---Maint.---\$100
- 396---Trf.-----\$5
- 635---Amd.-----\$5
- 379---Refund

Entered: *AB* AUG 24 2000
Date

Verified: *[Signature]* 9-15-00
Date

Sent to Accounts: 9-15-00
Date

Earned by Accounts: _____
Date

MAINTENANCE FEE PAYMENT

\$100.00 MAINTENANCE FEE PAYMENT DUE ON OR BEFORE AUGUST 31, 1999
IN LIEU OF ASSESSMENT WORK FOR THE UPCOMING ASSESSMENT
YEAR BEGINNING SEPTEMBER 1 OF THE YEAR NOTED ABOVE.

Bureau Of Land Management
 Arizona State Office
 222 North Central Avenue
 Phoenix, AZ. 85004-2203

A MC 332330

COUNT: 24 \$ 2400 INT:

FOR OFFICIAL USE ONLY

THE CLAIMS ARE SITUATED IN PINAL COUNTY,
 ARIZONA.

BLM SERIAL NUMBERS	NAMES OF CLAIMS OR SITES
A MC _____ THRU A MC _____	_____
COUNTY BOOK/DOCKET _____, PAGE(S) OR FEE NO(S) _____	_____
A MC _____ THRU A MC _____	_____
COUNTY BOOK/DOCKET _____, PAGE(S) OR FEE NO(S) _____	_____

(OR) IF NOT CONSECUTIVE NUMBERS LIST SEPARATELY BELOW:

BLM SERIAL NUMBERS	NAME OF CLAIMS/SITES	COUNTY BOOK/DOCKET & PAGE OR FEE NUMBER
A MC <u>332330</u>	<u>Thunderbird #1,</u>	<u>2063 pgs. 563-616</u>
A MC <u>332347</u>	<u>2, 3, 4, 5, 6, 7, 8, 9, 10,</u>	_____
A MC _____	<u>11, 12, 13, 14, 15, 16, 17,</u>	_____
A MC _____	<u>18.</u>	_____
A MC _____	_____	_____
A MC <u>332348</u>	<u>Bechtel #1, 2, 3,</u>	<u>2063 pgs. 545-562</u>
A MC <u>332353</u>	<u>4, 5, 6.</u>	_____
A MC _____	_____	_____
A MC _____	_____	_____
A MC _____	_____	_____

CLAIMANT'S NAME: James G. Bechtel
 ADDRESS: 18 N. Riata CITY: Gilbert STATE: AZ

CHECK HERE IF THIS IS A CHANGE OF ADDRESS
 PHONE: (602) 545-9609 ZIP: 85234

SIGNATURE: [Signature]
 TO RECORD WITH THE COUNTY, ONE CLAIMANT OR THE AGENT MUST SIGN

LIST ALL ADDITIONAL OWNERS ON REVERSE SIDE OF THIS FORM

FOR OFFICIAL USE ONLY

ENTERED INTO COMPUTER: 8/9/99 [Initials] [Initials]

DATE INITIALS VERIFIED

TIME STAMP

PHOENIX, ARIZONA

87 6 A 9 28

RECEIVED
 B.L.M. AZ STATE OFFICE

UNITED STATES
DEPARTMENT OF THE INTERIOR
BUREAU OF LAND MANAGEMENT

RECEIPT AND ACCOUNTING ADVICE

NO. 2480598 04

TS/AZ 08/05/99

Subject: CLAIM MAINTENANCE FEE 2000 (24) 2 2 13 2,400.00

Applicant:

JAMES BECHTEL
18 N. RIATA
GILBERT, AZ 85234

Remitter: CHECK # 230
PINAL HARVEST
P.O. BOX 1208
COOLIDGE, AZ 85228

Assignor:

LEASE MANAGEMENT DATA NEW UPDATE PAYMENT

ORIGINAL SERIAL NO.	ASG.	TYPE	ST.	CTY.	FUND SYMBOL	ACRES/UNITS	RATE
AMC332330 ET/AL							

AMOUNT	ANV. DATE	EXP. DATE	BILL CYC.	S/C	DISTRICT	NEXT BILL	MISC. DATA	U of M	ACTUAL UNITS

ASSIGNMENT SERIAL NO.	ASG.	TYPE	ST.	CTY.	FUND SYMBOL	ACRES/UNITS	RATE

AMOUNT	ANV. DATE	EXP. DATE	BILL CYC.	S/C	DISTRICT	NEXT BILL	MISC. DATA	U of M	ACTUAL UNITS

APPLY REMITTANCE

ACTION	FUND SYMBOL	CTY.	AMOUNT
FILING FEE			
RENTAL			
UNEARNED			
REFUND			
TOTAL			
AMOUNT DUE			

Remarks:

BY: _____ DATE: _____

Lease in Escrow?
 KGS?
 Auto Escalates?
 Auto Renew?

Of Interest?
 Operating Rights?
 Operator
 Bond Filed?

FOR MMS USE ONLY

BILLEE	FOREST REFUGE
NUMBER	
OCS SECTION	
CODE	

332330
332379

MAINTENANCE FEE PAYMENT

**\$100.00 MAINTENANCE FEE PAYMENT DUE ON OR BEFORE AUGUST 31, 19 98
IN LIEU OF ASSESSMENT WORK FOR THE UPCOMING ASSESSMENT
YEAR BEGINNING SEPTEMBER 1 OF THE YEAR NOTED ABOVE.**

Bureau Of Land Management
Arizona State Office
222 North Central Avenue
Phoenix, AZ. 85004-2203

COUNT: 24 \$ 2400.⁰⁰ INT: KC
FOR OFFICIAL USE ONLY

THE CLAIMS ARE SITUATED IN PINAL COUNTY,
ARIZONA.

BLM SERIAL NUMBERS NAMES OF CLAIMS OR SITES
A MC _____ THRU A MC _____
COUNTY BOOK/DOCKET _____, PAGE(S) OR FEE NO(S) _____
A MC _____ THRU A MC _____
COUNTY BOOK/DOCKET _____, PAGE(S) OR FEE NO(S) _____

(OR) IF NOT CONSECUTIVE NUMBERS LIST SEPARATELY BELOW:

BLM SERIAL NUMBERS	NAME OF CLAIMS/SITES	COUNTY BOOK/DOCKET & PAGE OR FEE NUMBER
A MC <u>332330-</u>	<u>Thunderbird #1,</u>	<u>2063 pgs. 563-616</u>
A MC <u>332347</u>	<u>2, 3, 4, 5, 6, 7, 8, 9, 10,</u>	
A MC _____	<u>11, 12, 13, 14, 15, 16, 17,</u>	
A MC _____	<u>18.</u>	
A MC _____		
A MC <u>332348-</u>	<u>Bechtel #1, 2, 3,</u>	<u>2063 pgs. 545-562</u>
A MC <u>332353</u>	<u>4, 5, 6.</u>	
A MC _____		
A MC _____		
A MC _____		

CLAIMANT'S NAME: James G. Bechtel
ADDRESS: 18 N. Riata CITY: Gilbert STATE: AZ

CHECK HERE IF THIS IS A CHANGE OF ADDRESS
PHONE: (602) 545-9609 ZIP: 85234

SIGNATURE: James G. Bechtel
TO RECORD WITH THE COUNTY, ONE CLAIMANT OR THE AGENT MUST SIGN

LIST ALL ADDITIONAL OWNERS ON REVERSE SIDE OF THIS FORM

FOR OFFICIAL USE ONLY
ENTERED INTO COMPUTER: 8/20/98 [initials] [initials]
DATE INITIALS VERIFIED

TIME STAMP
PHOENIX, ARIZONA
1998 AUG 20 A 11: 25
RECEIVED
B.L.M. AZ STATE OFFICE

MAINTENANCE FEE PAYMENT

**\$100.00 MAINTENANCE FEE PAYMENT DUE ON OR BEFORE AUGUST 31, 1998
IN LIEU OF ASSESSMENT WORK FOR THE UPCOMING ASSESSMENT
YEAR BEGINNING SEPTEMBER 1 OF THE YEAR NOTED ABOVE.**

Bureau Of Land Management
Arizona State Office
222 North Central Avenue
Phoenix, AZ. 85004-2203

COUNTY: 15 \$ 1500.⁰⁰ INT: KC
FOR OFFICIAL USE ONLY

THE CLAIMS ARE SITUATED IN PINAL COUNTY,
ARIZONA.

BLM SERIAL NUMBERS **NAMES OF CLAIMS OR SITES**

A MC _____ THRU A MC _____

COUNTY BOOK/DOCKET _____, PAGE(S) OR FEE NO(S) _____

A MC _____ THRU A MC _____

COUNTY BOOK/DOCKET _____, PAGE(S) OR FEE NO(S) _____

(OR) IF NOT CONSECUTIVE NUMBERS LIST SEPARATELY BELOW:

BLM SERIAL NUMBERS	NAME OF CLAIMS/SITES	COUNTY BOOK/DOCKET & PAGE OR FEE NUMBER
A MC <u>332379</u>	<u>PINAL #1</u>	<u>1997-039667</u>
A MC <u>332380</u>	<u>White Cross #6</u>	
A MC <u>332381</u>	<u>White Cross #7</u>	
A MC <u>332390</u>	<u>White Cross #23</u>	
A MC <u>332382</u>	<u>White Cross #15</u>	
A MC <u>332383</u>	<u>White Cross #16</u>	
A MC <u>332384</u>	<u>White Cross #17</u>	
A MC <u>332385</u>	<u>White Cross #18</u>	
A MC <u>332386</u>	<u>White Cross #19</u>	
A MC <u>332387</u>	<u>White Cross #20</u>	

CLAIMANT'S NAME: James G. Bechtel ; Zora R. Bechtel

ADDRESS: 18 N. Riata CITY: Gilbert STATE: AZ

CHECK HERE IF THIS IS A CHANGE OF ADDRESS PHONE: (602) 545-9609 ZIP: 85234

SIGNATURE: [Signature]
TO RECORD WITH THE COUNTY, ONE CLAIMANT OR THE AGENT MUST SIGN

LIST ALL ADDITIONAL OWNERS ON REVERSE SIDE OF THIS FORM

FOR OFFICIAL USE ONLY

ENTERED INTO COMPUTER: 8/20/98 [Initials] [Initials]
DATE INITIALS VERIFIED

TIME STAMP

PHOENIX, ARIZONA

1998 AUG 20 A 11:25

RECEIVED OFFICE
B.L.M. AZ STATE OFFICE

**MINING CLAIM, MILL SITE OR TUNNEL SITE
MAINTENANCE FEE PAYMENT CONTINUATION SHEET**

BLM SERIAL NUMBERS	NAME OF CLAIMS/SITES	COUNTY BOOK/DOCKET & PAGE OR FEE NUMBER
A MC 332388	White Cross # 21	
A MC 332389	White Cross # 22	
A MC 332391	White Cross # 24	
A MC 332392	White Cross # 25	
A MC 332393	White Cross # 26	
A MC _____	_____	_____
A MC _____	_____	_____
A MC _____	_____	_____
A MC _____	_____	_____
A MC _____	_____	_____
A MC _____	_____	_____
A MC _____	_____	_____
A MC _____	_____	_____
A MC _____	_____	_____
A MC _____	_____	_____
A MC _____	_____	_____
A MC _____	_____	_____
A MC _____	_____	_____
A MC _____	_____	_____
A MC _____	_____	_____
A MC _____	_____	_____
A MC _____	_____	_____
A MC _____	_____	_____
A MC _____	_____	_____
A MC _____	_____	_____
A MC _____	_____	_____
A MC _____	_____	_____
A MC _____	_____	_____
A MC _____	_____	_____
A MC _____	_____	_____
A MC _____	_____	_____
A MC _____	_____	_____

PHOENIX, ARIZONA

FOR OFFICIAL USE ONLY

ENTERED INTO COMPUTER: 8/20/98 [Signature] [Signature]

DATE INITIALS VERIFIED

RECEIVED
 B.L.M. AZ STATE
 OFFICE
 TIME STAMP
 11:25 AM AUG 20 1998

UNITED STATES
DEPARTMENT OF THE INTERIOR
BUREAU OF LAND MANAGEMENT

RECEIPT AND ACCOUNTING ADVICE

NO. **2389481** 04
TC/AZ 08/20/98

Subject: CLAIM MAINTENANCE FEE 1999 - 39

2 20 13

3,900.00 ✓

Applicant:
JAMES BECHTEL
18 D RIATA
GILBERT AZ 85234

Remitter:
J B FARMS
BOX 1208
COOLIDGE AZ 85228
CK 5464 - 602 545-9609

Assignor:

LEASE MANAGEMENT DATA NEW UPDATE PAYMENT

ORIGINAL SERIAL NO.	ASG.	TYPE	ST.	CTY.	FUND SYMBOL	ACRES/UNITS	RATE
AMC 332330, ET AL							

AMOUNT	ANV. DATE	EXP. DATE	BILL CYC.	S/C	DISTRICT	NEXT BILL	MISC. DATA	U of M	ACTUAL UNITS

ASSIGNMENT SERIAL NO.	ASG.	TYPE	ST.	CTY.	FUND SYMBOL	ACRES/UNITS	RATE

AMOUNT	ANV. DATE	EXP. DATE	BILL CYC.	S/C	DISTRICT	NEXT BILL	MISC. DATA	U of M	ACTUAL UNITS

APPLY REMITTANCE

ACTION	FUND SYMBOL	CTY.	AMOUNT
FILING FEE			
RENTAL			
UNEARNED			
REFUND			
TOTAL			
AMOUNT DUE			

Remarks:

BY: _____ DATE: _____

Lease in Escrow?
 KGS?
 Auto Escalates?
 Auto Renew?

Of Interest?
 Operating Rights?
 Operator
 Bond Filed?

FOR MMS USE ONLY

BILLEE NUMBER	FOREST REFUGE
OCS SECTION CODE	

UNITED STATES DEPARTMENT OF THE INTERIOR
BUREAU OF LAND MANAGEMENT
ARIZONA STATE OFFICE

IN REPLY REFER TO:

AMC 332348

Memorandum

To: Case File

From: *Gray Hyde*

Subject: Documentation of Telephone Conversation

Name of Person Contacted: *Mrs. Bechtel*

Telephone Number of Person Contacted: *723-5889*

Date of Contact: *11/10/97*

Summary:

*AMC # should be AMC 332348 for
Bechtel # 1*

She will make necessary correction

copy sent

*1800 Peoria St
Gilbert, Az 85234
545-9609*

MAINTENANCE FEE PAYMENT

\$100.00 MAINTENANCE FEE PAYMENT DUE ON OR BEFORE AUGUST 31, 1997
IN LIEU OF ASSESSMENT WORK FOR THE UPCOMING ASSESSMENT
YEAR BEGINNING SEPTEMBER 1 OF THE YEAR NOTED ABOVE.

BUREAU OF LAND MANAGEMENT
ARIZONA STATE OFFICE
222 NORTH CENTRAL AVENUE
PHOENIX, AZ 85004

COUNT: 24 \$ 2400.00 INT: KC FOR
OFFICIAL USE ONLY

THE CLAIMS ARE SITUATED IN Pinal COUNTY, ARIZONA.

BLM SERIAL NUMBERS

NAMES OF CLAIMS OR SITES # 1, 2, 3, 4, 5, 6, 7,

A MC 332330 THRU A MC 332347 Thunderbird # 8, 9, 10, 11, 12, 13,
COUNTY BOOK/DOCKET 2063 PAGE(S) OR FEE NO(S) 14, 15, 16, 17, 18.

A MC 332349 THRU A MC 332353 Bechtel # 1, 2, 3, 4, 5, 6
COUNTY BOOK/DOCKET 2063 PAGE(S) OR FEE NO(S) 1, 2, 3, 4, 5, 6

(OR) IF NOT CONSECUTIVE NUMBERS LIST SEPARATELY BELOW:

? 332348
mg/y

BLM SERIAL NUMBERS	NAME OF CLAIMS/SITES	COUNTY BOOK/DOCKET & PAGE OR FEE NUMBER
A MC _____	_____	_____
A MC _____	_____	_____
A MC _____	_____	_____
A MC _____	_____	_____
A MC _____	_____	_____
A MC _____	_____	_____
A MC _____	_____	_____
A MC _____	_____	_____
A MC _____	_____	_____
A MC _____	_____	_____
A MC _____	_____	_____
A MC _____	_____	_____
A MC _____	_____	_____
A MC _____	_____	_____
A MC _____	_____	_____

CLAIMANT'S NAME: James G. Bechtel - La Wanda Bechtel

ADDRESS: 2020 S. 9th St. CITY: Coolidge STATE: AZ ZIP: 85228

CHECK HERE IF THIS IS A CHANGE OF ADDRESS PHONE: (520) 723-5889

SIGNATURE: [Signature]
TO RECORD WITH THE COUNTY, ONE CLAIMANT OR THE AGENT MUST SIGN

LIST ALL ADDITIONAL OWNERS ON REVERSE SIDE OF THIS FORM

FOR OFFICIAL USE ONLY
ENTERED INTO COMPUTER: 9-13-97 [Initials]
DATE INITIALS VERIFIED

TIME STAMP
PHOENIX, ARIZONA
AUG 25 10 08 AM '97
RECEIVED
BLM AZ STATE OFFICE

UNITED STATES
DEPARTMENT OF THE INTERIOR
BUREAU OF LAND MANAGEMENT

RECEIPT AND ACCOUNTING ADVICE

NO. 2372518 04

TC/AZ 08/25/97

Subject: CLAIM MAINTENANCE FEE 1998 - 24

2 13 13

2,400.00

Applicant:
PINAL HARVEST
BOX 1208
COOLIDGE AZ 85228

Remitter: CK 7446
602-545-9609

Assignor:

LEASE MANAGEMENT DATA NEW UPDATE PAYMENT

ORIGINAL SERIAL NO.	ASG.	TYPE	ST.	CTY.	FUND SYMBOL	ACRES/UNITS	RATE
AMC 332330-332347							

AMOUNT	ANV. DATE	EXP. DATE	BILL CYC.	S/C	DISTRICT	NEXT BILL	MISC. DATA	U of M	ACTUAL UNITS

ASSIGNMENT SERIAL NO.	ASG.	TYPE	ST.	CTY.	FUND SYMBOL	ACRES/UNITS	RATE

AMOUNT	ANV. DATE	EXP. DATE	BILL CYC.	S/C	DISTRICT	NEXT BILL	MISC. DATA	U of M	ACTUAL UNITS

APPLY REMITTANCE

ACTION	FUND SYMBOL	CTY.	AMOUNT
FILING FEE			
RENTAL			
UNEARNED			
REFUND			
TOTAL			
AMOUNT DUE			

Remarks:

BY:

DATE:

- Lease in Escrow?
- KGS? Of Interest?
- Auto Escalates? Operating Rights?
- Auto Renew? Operator
- Bond Filed?

FOR MMS USE ONLY

BILLEE	FOREST REFUGE
NUMBER	
OCS SECTION	
CODE	

MAINTENANCE FEE PAYMENT

**\$100.00 MAINTENANCE FEE PAYMENT DUE ON OR BEFORE AUGUST 31, 1996
IN LIEU OF ASSESSMENT WORK FOR THE UPCOMING ASSESSMENT
YEAR BEGINNING SEPTEMBER 1 OF THE YEAR NOTED ABOVE.**

BUREAU OF LAND MANAGEMENT
ARIZONA STATE OFFICE
3707 NORTH 7TH STREET
PHOENIX, AZ 85014 (OR)
P.O. BOX 16563, PHOENIX, AZ 85011

AMC 332330 SR

COUNT: 24 \$ 2400.00 INT: PK
FOR OFFICIAL USE ONLY

THE CLAIMS ARE SITUATED IN Pinal COUNTY, ARIZONA.

BLM SERIAL NUMBERS	NAMES OF CLAIMS OR SITES
A MC <u>332330</u> THRU A MC <u>332347</u>	<u>Thunderbird #1 thru Thunderbird #18</u> ✓
COUNTY BOOK/DOCKET <u>2063</u> , PAGE(S) OR FEE NO(S) <u>Pgs. 563 - 616</u>	
A MC <u>332348</u> THRU A MC <u>332353</u>	<u>Bechtel #1 thru Bechtel #6</u> ✓
COUNTY BOOK/DOCKET <u>2063</u> , PAGE(S) OR FEE NO(S) <u>pgs. 545 - 562</u>	

(OR) IF NOT CONSECUTIVE NUMBERS LIST SEPARATELY BELOW:

BLM SERIAL NUMBERS	NAME OF CLAIMS/SITES	COUNTY BOOK/DOCKET & PAGE OR FEE NUMBER
A MC _____	_____	_____
A MC _____	_____	_____
A MC _____	_____	_____
A MC _____	_____	_____
A MC _____	_____	_____
A MC _____	_____	_____
A MC _____	_____	_____
A MC _____	_____	_____
A MC _____	_____	_____
A MC _____	_____	_____

CLAIMANT'S NAME: James Bechtel & LaWanda Bechtel

ADDRESS: 2020 S. 9th St. CITY: Coolidge STATE: AZ

CHECK HERE IF THIS IS A CHANGE OF ADDRESS PHONE: (520) 723-5889 ZIP: 85228

SIGNATURE: LaWanda Bechtel
TO RECORD WITH THE COUNTY, ONE CLAIMANT OR THE AGENT MUST SIGN

LIST ALL ADDITIONAL OWNERS ON REVERSE SIDE OF THIS FORM

FOR OFFICIAL USE ONLY

ENTERED INTO COMPUTER: 10/10/96 SR ORS
DATE INITIALS VERIFIED

TIME STAMP

RECEIVED
BLM AZ STATE OFFICE
Aug 29 10 37 AM 1996
PHOENIX, ARIZONA

43 CFR 3833.0-5(e) (August 30, 1994) REQUIRES THAT THE NAMES OF ALL OF THE OWNERS AND THEIR CURRENT ADDRESSES SHALL BE IDENTIFIED ON ALL INSTRUMENTS REQUIRED TO BE RECORDED OR FILED BY THE REGULATIONS, 43 CFR SUBPART 3833.

CLAIMANT'S NAME: _____

ADDRESS: _____ CITY: _____ STATE: _____

CHECK HERE IF THIS IS CHANGE OF ADDRESS PHONE: (____) _____ ZIP: _____

CLAIMANT'S NAME: _____

ADDRESS: _____ CITY: _____ STATE: _____

CHECK HERE IF THIS IS CHANGE OF ADDRESS PHONE: (____) _____ ZIP: _____

CLAIMANT'S NAME: _____

ADDRESS: _____ CITY: _____ STATE: _____

CHECK HERE IF THIS IS CHANGE OF ADDRESS PHONE: (____) _____ ZIP: _____

CLAIMANT'S NAME: _____

ADDRESS: _____ CITY: _____ STATE: _____

CHECK HERE IF THIS IS CHANGE OF ADDRESS PHONE: (____) _____ ZIP: _____

CLAIMANT'S NAME: _____

ADDRESS: _____ CITY: _____ STATE: _____

CHECK HERE IF THIS IS CHANGE OF ADDRESS PHONE: (____) _____ ZIP: _____

CLAIMANT'S NAME: _____

ADDRESS: _____ CITY: _____ STATE: _____

CHECK HERE IF THIS IS CHANGE OF ADDRESS PHONE: (____) _____ ZIP: _____

CLAIMANT'S NAME: _____

ADDRESS: _____ CITY: _____ STATE: _____

CHECK HERE IF THIS IS CHANGE OF ADDRESS PHONE: (____) _____ ZIP: _____

UNITED STATES
DEPARTMENT OF THE INTERIOR
BUREAU OF LAND MANAGEMENT

RECEIPT AND ACCOUNTING ADVICE

NO. 2263634 04

TC/AZ 08/29/96

Subject: CLAIM MAINTENANCE FEE 1997 - 24

2 22 13 2,400.00

Applicant:
BECHTEL GYPSUM CO
2020 S 9TH ST
COOLIDGE AZ 85228

Remitter: CK 1200
520-723-5889

Assignor:

LEASE MANAGEMENT DATA NEW UPDATE PAYMENT

ORIGINAL SERIAL NO.	ASG.	TYPE	ST.	CTY.	FUND SYMBOL	ACRES/UNITS	RATE
AMC 332330, ET AL							

AMOUNT	ANV. DATE	EXP. DATE	BILL CYC.	S/C	DISTRICT	NEXT BILL	MISC. DATA	U of M	ACTUAL UNITS

ASSIGNMENT SERIAL NO.	ASG.	TYPE	ST.	CTY.	FUND SYMBOL	ACRES/UNITS	RATE

AMOUNT	ANV. DATE	EXP. DATE	BILL CYC.	S/C	DISTRICT	NEXT BILL	MISC. DATA	U of M	ACTUAL UNITS

APPLY REMITTANCE

ACTION	FUND SYMBOL	CTY.	AMOUNT
FILING FEE			
RENTAL			
UNEARNED			
REFUND			
TOTAL			
AMOUNT DUE			

Remarks:

AMC 332330-347
332348-353

JR

BY:

DATE:

Lease in Escrow?

KGS?

Auto Escalates?

Auto Renew?

Of Interest?

Operating Rights?

Operator

Bond Filed?

FOR MMS USE ONLY

BILLEE NUMBER	OCS SECTION CODE	FOREST REFUGE

UNITED STATES
DEPARTMENT OF THE INTERIOR
BUREAU OF LAND MANAGEMENT

RECEIPT AND ACCOUNTING ADVICE

NO. 2263634 04

TC/AZ 08/29/96

Subject: CLAIM MAINTENANCE FEE 1997 - 24

2 22 13 2,400.00

Applicant:
BECHTEL GYPSUM CO
2020 S 9TH ST
COOLIDGE AZ 85228

Remitter: CK 1200
520-723-5889

Assignor:

LEASE MANAGEMENT DATA NEW UPDATE PAYMENT

ORIGINAL SERIAL NO.	ASG.	TYPE	ST.	CTY.	FUND SYMBOL	ACRES/UNITS	RATE
AMC 332330, ET AL							

AMOUNT	ANV. DATE	EXP. DATE	BILL CYC.	S/C	DISTRICT	NEXT BILL	MISC. DATA	U of M	ACTUAL UNITS

ASSIGNMENT SERIAL NO.	ASG.	TYPE	ST.	CTY.	FUND SYMBOL	ACRES/UNITS	RATE

AMOUNT	ANV. DATE	EXP. DATE	BILL CYC.	S/C	DISTRICT	NEXT BILL	MISC. DATA	U of M	ACTUAL UNITS

APPLY REMITTANCE

ACTION	FUND SYMBOL	CTY.	AMOUNT
FILING FEE			
RENTAL			
UNEARNED			
REFUND			
TOTAL			
AMOUNT DUE			

Remarks:

jr

BY:

DATE:

- Lease in Escrow?
- KGS? Of Interest?
- Auto Escalates? Operating Rights?
- Auto Renew? Operator
- Bond Filed?

FOR MMS USE ONLY

BILLEE	FOREST REFUGE
NUMBER	
OCS SECTION	
CODE	

UNITED STATES
DEPARTMENT OF THE INTERIOR
BUREAU OF LAND MANAGEMENT

RECEIPT AND ACCOUNTING ADVICE

NO. **2147588** 04

SM/AZ

08/16/95

Subject: CLAIM MAINTENANCE FEE 1996 (18)

2 22 13

1,800.00

Applicant:

JAMES BECHTEL
2020 S. 9TH ST.
COOLIDGE, AZ 85228

Remitter: PINAL HARVAST
P. O. BOX 1208
COOLIDGE, AZ 85228
CK #5628 602-723-5889

Assignor:

LEASE MANAGEMENT DATA									
<input type="checkbox"/> NEW <input type="checkbox"/> UPDATE <input type="checkbox"/> PAYMENT									
ORIGINAL SERIAL NO.	ASG.	TYPE	ST.	CTY.	FUND SYMBOL			ACRES/UNITS	RATE
AMC 332330-332347									
AMOUNT	ANV. DATE	EXP. DATE	BILL CYC.	S/C	DISTRICT	NEXT BILL	MISC. DATA	U of M	ACTUAL UNITS
ASSIGNMENT SERIAL NO.	ASG.	TYPE	ST.	CTY.	FUND SYMBOL			ACRES/UNITS	RATE
AMOUNT	ANV. DATE	EXP. DATE	BILL CYC.	S/C	DISTRICT	NEXT BILL	MISC. DATA	U of M	ACTUAL UNITS

APPLY REMITTANCE			
ACTION	FUND SYMBOL	CTY.	AMOUNT
FILING FEE			
RENTAL			
UNEARNED			
REFUND			
TOTAL			
AMOUNT DUE			

Remarks:
 AMC 332330 - 332347 18
SR

BY: _____ DATE: _____

Lease in Escrow?
 KGS? Of Interest?
 Auto Escalates? Operating Rights?
 Auto Renew? Operator
 Bond Filed?

FOR MMS USE ONLY		
BILLEE		FOREST REFUGE
NUMBER		
OCS SECTION		
CODE		

UNITED STATES
DEPARTMENT OF THE INTERIOR
BUREAU OF LAND MANAGEMENT

RECEIPT AND ACCOUNTING ADVICE

NO. **2147588** 04

SM/AZ 08/16/95

Subject: CLAIM MAINTENANCE FEE 1996 (18)

2 22 13 1,800.00

Applicant:
JAMES BECHTEL
2020 S. 9TH ST.
COOLIDGE, AZ 85228

Remitter: PINAL HARVEST
P. O. BOX 1208
COOLIDGE, AZ 85228
CK #5628 602-723-5889

Assignor:

LEASE MANAGEMENT DATA									
<input type="checkbox"/> NEW <input type="checkbox"/> UPDATE <input type="checkbox"/> PAYMENT									
ORIGINAL SERIAL NO.	ASG.	TYPE	ST.	CTY.	FUND SYMBOL			ACRES/UNITS	RATE
AMC 332330-332347									
AMOUNT	ANV. DATE	EXP. DATE	BILL CYC.	S/C	DISTRICT	NEXT BILL	MISC. DATA	U of M	ACTUAL UNITS
ASSIGNMENT SERIAL NO.	ASG.	TYPE	ST.	CTY.	FUND SYMBOL			ACRES/UNITS	RATE
AMOUNT	ANV. DATE	EXP. DATE	BILL CYC.	S/C	DISTRICT	NEXT BILL	MISC. DATA	U of M	ACTUAL UNITS

APPLY REMITTANCE			
ACTION	FUND SYMBOL	CTY.	AMOUNT
FILING FEE			
RENTAL			
UNEARNED			
REFUND			
TOTAL			
AMOUNT DUE			

Remarks:

AMC 332208-332

BY: _____ DATE: 3/3/96

Lease in Escrow?
 KGS? Of Interest?
 Auto Escalates? Operating Rights?
 Auto Renew? Operator
 Bond Filed?

FOR MMS USE ONLY

BILLEE	FOREST REFUGE
NUMBER	
OCS SECTION	
CODE	

MAINTENANCE FEE PAYMENT

**\$100.00 MAINTENANCE FEE PAYMENT DUE ON OR BEFORE AUGUST 31, 1995
IN LIEU OF ASSESSMENT WORK FOR THE UPCOMING ASSESSMENT
YEAR BEGINNING SEPTEMBER 1 OF THE YEAR NOTED ABOVE.**

BUREAU OF LAND MANAGEMENT
ARIZONA STATE OFFICE
3707 NORTH 7TH STREET
PHOENIX, AZ 85014 (OR)
P.O. BOX 16563, PHOENIX, AZ 85011

<u>332330</u>		
COUNT: <u>6</u>	\$ <u>600.00</u>	INT: <u>Ref</u>
FOR OFFICIAL USE ONLY		

THE CLAIMS ARE SITUATED IN Pinal COUNTY, ARIZONA.

BLM SERIAL NUMBERS	NAMES OF CLAIMS OR SITES
A MC <u>332348</u> THRU A MC <u>332353</u>	<u>Bechtel #1 Thru #6</u>
COUNTY BOOK/DOCKET _____,	PAGE(S) OR FEE NO(S) _____
A MC _____ THRU A MC _____	
COUNTY BOOK/DOCKET _____,	PAGE(S) OR FEE NO(S) _____

(OR) IF NOT CONSECUTIVE NUMBERS LIST SEPARATELY BELOW:

BLM SERIAL NUMBERS	NAME OF CLAIMS/SITES	COUNTY BOOK/DOCKET & PAGE OR FEE NUMBER
A MC _____	_____	_____
A MC _____	_____	_____
A MC _____	_____	_____
A MC _____	_____	_____
A MC _____	_____	_____
A MC _____	_____	_____
A MC _____	_____	_____
A MC _____	_____	_____
A MC _____	_____	_____
A MC _____	_____	_____
A MC _____	_____	_____

CLAIMANT'S NAME: James Bechtel, LaWanda Bechtel

ADDRESS: 2020 S. 9th Street CITY: Coolidge STATE: AZ

CHECK HERE IF THIS IS A CHANGE OF ADDRESS PHONE: (602) 723-5889 ZIP: 85218

SIGNATURE: LaWanda Bechtel
TO RECORD WITH THE COUNTY, ONE CLAIMANT OR THE AGENT MUST SIGN

LIST ALL ADDITIONAL OWNERS ON REVERSE SIDE OF THIS FORM

FOR OFFICIAL USE ONLY		
ENTERED INTO COMPUTER: _____	_____	_____
DATE	INITIALS	VERIFIED

TIME STAMP
PHOENIX, ARIZONA
AUG 25 10 58 AM '95
B.L.M. AZ STATE OFFICE
RECEIVED

43 CFR 3833.0-5(e) (August 30, 1994) REQUIRES THAT THE NAMES OF ALL OF THE OWNERS AND THEIR CURRENT ADDRESSES SHALL BE IDENTIFIED ON ALL INSTRUMENTS REQUIRED TO BE RECORDED OR FILED BY THE REGULATIONS, 43 CFR SUBPART 3833.

CLAIMANT'S NAME: _____

ADDRESS: _____ CITY: _____ STATE: _____

CHECK HERE IF THIS IS CHANGE OF ADDRESS PHONE: () _____ ZIP: _____

CLAIMANT'S NAME: _____

ADDRESS: _____ CITY: _____ STATE: _____

CHECK HERE IF THIS IS CHANGE OF ADDRESS PHONE: () _____ ZIP: _____

CLAIMANT'S NAME: _____

ADDRESS: _____ CITY: _____ STATE: _____

CHECK HERE IF THIS IS CHANGE OF ADDRESS PHONE: () _____ ZIP: _____

CLAIMANT'S NAME: _____

ADDRESS: _____ CITY: _____ STATE: _____

CHECK HERE IF THIS IS CHANGE OF ADDRESS PHONE: () _____ ZIP: _____

CLAIMANT'S NAME: _____

ADDRESS: _____ CITY: _____ STATE: _____

CHECK HERE IF THIS IS CHANGE OF ADDRESS PHONE: () _____ ZIP: _____

CLAIMANT'S NAME: _____

ADDRESS: _____ CITY: _____ STATE: _____

CHECK HERE IF THIS IS CHANGE OF ADDRESS PHONE: () _____ ZIP: _____

CLAIMANT'S NAME: _____

ADDRESS: _____ CITY: _____ STATE: _____

CHECK HERE IF THIS IS CHANGE OF ADDRESS PHONE: () _____ ZIP: _____

UNITED STATES
DEPARTMENT OF THE INTERIOR
BUREAU OF LAND MANAGEMENT

RECEIPT AND ACCOUNTING ADVICE

NO. **2147887**

04

SM/AZ

08/25/95

Subject: CLAIM MAINTENANCE FEE 1996 (6)

2 9 13

600.00

Applicant:

JAMES BECHTEL
2020 S. 9TH ST.
COOLIDGE, AZ 85228

SAME - CK #1196

Remitter: 602-723-5889

Assignor:

LEASE MANAGEMENT DATA									
<input type="checkbox"/> NEW <input type="checkbox"/> UPDATE <input type="checkbox"/> PAYMENT									
ORIGINAL SERIAL NO.	ASG.	TYPE	ST.	CTY.	FUND SYMBOL			ACRES/UNITS	RATE
AMC 332348-332353									
AMOUNT	ANV. DATE	EXP. DATE	BILL CYC.	S/C	DISTRICT	NEXT BILL	MISC. DATA	U of M	ACTUAL UNITS
ASSIGNMENT SERIAL NO.	ASG.	TYPE	ST.	CTY.	FUND SYMBOL			ACRES/UNITS	RATE
AMOUNT	ANV. DATE	EXP. DATE	BILL CYC.	S/C	DISTRICT	NEXT BILL	MISC. DATA	U of M	ACTUAL UNITS

APPLY REMITTANCE			
ACTION	FUND SYMBOL	CTY.	AMOUNT
FILING FEE			
RENTAL			
UNEARNED			
REFUND			
TOTAL			
AMOUNT DUE			

Remarks:

332348 - 332353 - 6

BY: _____ DATE: _____

- Lease in Escrow?
- KGS? Of Interest?
- Auto Escalates? Operating Rights?
- Auto Renew? Operator
- Bond Filed?

FOR MMS USE ONLY		
BILLEE	NUMBER	FOREST REFUGE
OCS SECTION		
CODE		

UNITED STATES
DEPARTMENT OF THE INTERIOR
BUREAU OF LAND MANAGEMENT

RECEIPT AND ACCOUNTING ADVICE

NO. **2147887** 04

SM/AZ 08/25/95

Subject: CLAIM MAINTENANCE FEE 1996 (6) 2 9 13 600.00

Applicant:
JAMES BECHTEL
2020 S. 9TH ST.
COOLIDGE, AZ 85228

SAME - CK #1196

Remitter: 602-723-5889

Assignor:

LEASE MANAGEMENT DATA									
<input type="checkbox"/> NEW <input type="checkbox"/> UPDATE <input type="checkbox"/> PAYMENT									
ORIGINAL SERIAL NO.	ASG.	TYPE	ST.	CTY.	FUND SYMBOL			ACRES/UNITS	RATE
AMC 332348-332353									
AMOUNT	ANV. DATE	EXP. DATE	BILL CYC.	S/C	DISTRICT	NEXT BILL	MISC. DATA	U of M	ACTUAL UNITS
ASSIGNMENT SERIAL NO.	ASG.	TYPE	ST.	CTY.	FUND SYMBOL			ACRES/UNITS	RATE
AMOUNT	ANV. DATE	EXP. DATE	BILL CYC.	S/C	DISTRICT	NEXT BILL	MISC. DATA	U of M	ACTUAL UNITS

APPLY REMITTANCE			
ACTION	FUND SYMBOL	CTY.	AMOUNT
FILING FEE			
RENTAL			
UNEARNED			
REFUND			
TOTAL			
AMOUNT DUE			

Remarks:

BY: _____ DATE: _____

Lease in Escrow?
 KGS?
 Auto Escalates?
 Auto Renew?

Of Interest?
 Operating Rights?
 Operator
 Bond Filed?

FOR MMS USE ONLY

BILLEE	FOREST REFUGE
NUMBER	
OCS SECTION	
CODE	

MAINTENANCE FEE PAYMENT

**\$100.00 MAINTENANCE FEE PAYMENT DUE ON OR BEFORE AUGUST 31, 1995
IN LIEU OF ASSESSMENT WORK FOR THE UPCOMING ASSESSMENT
YEAR BEGINNING SEPTEMBER 1 OF THE YEAR NOTED ABOVE.**

BUREAU OF LAND MANAGEMENT
ARIZONA STATE OFFICE
3707 NORTH 7TH STREET
PHOENIX, AZ 85014 (OR)
P.O. BOX 16563, PHOENIX, AZ 85011

AMC 332330 Ar

COUNT: 18 \$ 1800. INT: TS
FOR OFFICIAL USE ONLY

THE CLAIMS ARE SITUATED IN PINAL COUNTY,
ARIZONA.

BLM SERIAL NUMBERS	NAMES OF CLAIMS OR SITES
A MC <u>332330</u> THRU A MC <u>332347</u> ✓	<u>Thunderbird #1 Thru 18</u> ✓
COUNTY BOOK/DOCKET _____,	PAGE(S) OR FEE NO(S) _____
A MC _____ THRU A MC _____	
COUNTY BOOK/DOCKET _____,	PAGE(S) OR FEE NO(S) _____

(OR) IF NOT CONSECUTIVE NUMBERS LIST SEPARATELY BELOW:

BLM SERIAL NUMBERS	NAME OF CLAIMS/SITES	COUNTY BOOK/DOCKET & PAGE OR FEE NUMBER
A MC _____	_____	_____
A MC _____	_____	_____
A MC _____	_____	_____
A MC _____	_____	_____
A MC _____	_____	_____
A MC _____	_____	_____
A MC _____	_____	_____
A MC _____	_____	_____
A MC _____	_____	_____
A MC _____	_____	_____

CLAIMANT'S NAME: James Bechtel, Lorraine Bechtel

ADDRESS: 2020 S 9th St CITY: Coolidge STATE: AZ

CHECK HERE IF THIS IS A CHANGE OF ADDRESS PHONE: (602) 723 5889 ZIP: _____

SIGNATURE: [Signature]
TO RECORD WITH THE COUNTY, ONE CLAIMANT OR THE AGENT MUST SIGN

LIST ALL ADDITIONAL OWNERS ON REVERSE SIDE OF THIS FORM

FOR OFFICIAL USE ONLY

ENTERED INTO COMPUTER: _____ DATE: AUG 30 1995 INITIALS: [Signature] VERIFIED: [Signature]

TIME STAMP

RECEIVED
B.L.M. AZ STATE OFFICE
AUG 16 1 38 PM '95
PHOENIX ARIZONA

43 CFR 3833.0-5(e) (August 30, 1994) REQUIRES THAT THE NAMES OF ALL OF THE OWNERS AND THEIR CURRENT ADDRESSES SHALL BE IDENTIFIED ON ALL INSTRUMENTS REQUIRED TO BE RECORDED OR FILED BY THE REGULATIONS, 43 CFR SUBPART 3833.

CLAIMANT'S NAME: _____

ADDRESS: _____ CITY: _____ STATE: _____

CHECK HERE IF THIS IS CHANGE OF ADDRESS PHONE: (_____) _____ ZIP: _____

CLAIMANT'S NAME: _____

ADDRESS: _____ CITY: _____ STATE: _____

CHECK HERE IF THIS IS CHANGE OF ADDRESS PHONE: (_____) _____ ZIP: _____

CLAIMANT'S NAME: _____

ADDRESS: _____ CITY: _____ STATE: _____

CHECK HERE IF THIS IS CHANGE OF ADDRESS PHONE: (_____) _____ ZIP: _____

CLAIMANT'S NAME: _____

ADDRESS: _____ CITY: _____ STATE: _____

CHECK HERE IF THIS IS CHANGE OF ADDRESS PHONE: (_____) _____ ZIP: _____

CLAIMANT'S NAME: _____

ADDRESS: _____ CITY: _____ STATE: _____

CHECK HERE IF THIS IS CHANGE OF ADDRESS PHONE: (_____) _____ ZIP: _____

CLAIMANT'S NAME: _____

ADDRESS: _____ CITY: _____ STATE: _____

CHECK HERE IF THIS IS CHANGE OF ADDRESS PHONE: (_____) _____ ZIP: _____

CLAIMANT'S NAME: _____

ADDRESS: _____ CITY: _____ STATE: _____

CHECK HERE IF THIS IS CHANGE OF ADDRESS PHONE: (_____) _____ ZIP: _____

NOTICE!!

These documents have been scanned!

Do not place un-scanned documents beneath this notice!

Do not remove this notice from this file!

GPO Jacket No. 560-102
Print Order 61540
Rise Business Services, LLC
Job=AZ15 7/15/2019



Box Number= AZ15168



Claim Begin-End: AMC332330-AMC332353

5 Miscellaneous



AZ15168-3

AMC332366-AMC325817

AMC 332330
AMC 332379

BUREAU OF Land MANAGEMENT

I Accept The Forfeiture
on BLM Mining Claims

Bechte 1-6 AMC 332 348 - 332-353

White Cross AMC 332 383 332 384 332 388

16-17-21

I also waive ANY rights
To appeal.

Jim J. [Signature]

RECEIVED
LAND MANAGEMENT OFFICE
2004 MAR 29 P 12:05
PHOENIX, ARIZONA

HP Fax K1220xi

Log for
BLMands&Minerals
96024179490
Mar 25 2004 2:58pm

Last Transaction

<u>Date</u>	<u>Time</u>	<u>Type</u>	<u>Identification</u>	<u>Duration</u>	<u>Pages</u>	<u>Result</u>
Mar 25	2:56pm	Fax Sent	94805459609602417936	1:35	4	OK

BUREAU OF LAND MANAGEMENT
222 North Central Avenue
Phoenix, AZ 85004
LANDS AND MINERALS ADJUDICATION (AZ 933)
Phone # (602) 417-9360
FAX # (602) 417-9490



FAX TRANSMITTAL SHEET

DATE: MARCH 25, 2004

TO: ZORA & JAMES BECHTEL

OFFICE: _____

FAX #: 480-545-9609

- Pauline Brown, Legal Clerk (602) 417-9360
- Amy Bunda, Land Law Examiner (602) 417-9334
- Rodney Ebert, Legal Instruments Examiner (602) 417-9397
- Ivy J. Garcia, Group Administrator Lands & Minerals Adjudication (602) 417-9351
- Mary Hyde, Land Law Examiner (602) 417-9356
- Allyson Johnson, Land Law Examiner (602) 417-9353
- Tiffany Kilgore, (SCEP) Legal Instruments Examiner (602) 417-9357
- Dominic Sarracino, Land Law Examiner (602) 417-9346
- Vivian Titus, Land Law Examiner (602) 417-9598

NUMBER OF PAGES (Including Transmittal Sheet) 4

IF FAX DOES NOT TRANSMIT PROPERLY, PLEASE CALL (602) 417-9360.

COMMENTS: PER YOUR REQUEST, PLEASE FIND A COPY OF THE DECISION LETTER THAT WAS
MAILED TO YOU ON MARCH 12, 2004 REGARDING AMC 332330, AMC 332379.

OFFICIAL COPIES / CF / / SD READ / / DIV / / BRANCH / / AUTHOR /

3800 (921) SR
A MC 332330

December 27, 1994

Mr. James G. Bechtel
2020 South Ninth Street
Coolidge, Arizona 85228

Dear Mr. Bechtel:

The enclosed list identifies the serial numbers that have been assigned to each of your mining claim location notices received by this office on December 22, 1994.

The regulations require you to identify the claim name and A MC serial number of each claim, and the claimant's name and address on all future documents and correspondence filed with the Bureau of Land Management (BLM).

This acknowledgment does not verify that your claims have been located on lands open to mineral entry. If you have not made this determination, we encourage you to visit the nearest BLM office to check the official land status records. Only those mining claims that are entirely located on private or Federal lands that are not open to mineral entry will be officially declared void by the BLM.

Please advise this office of all changes of address, any authorized agents, and transfers of ownership.

Transfers of ownership are governed by 43 CFR 3833.3(a) which states that, "Whenever the owner of an unpatented mining claim, mill site or tunnel site, which has been recorded in accordance with 43 CFR 3833.1, sells, assigns, or otherwise conveys all or any part of his interest in the claim, his transferee shall file in the proper BLM office within 60 days after the completion of the transfer. . ." A service charge of \$5 per claim is required for all transfers.

By keeping our records current, we will be able to provide better public service. All future correspondence from this office will be sent only to the above name and address unless otherwise instructed.

If any of the information listed on the enclosed is not correct, please notify this office in writing.

Sincerely,

MARY JO YOAS

Mary Jo Yoas
Chief, Branch of Lands
and Minerals Operations

Enclosure
sr:12/27/94:3800-921

CASE CLAIM

SERIAL NUMBER	CLAIM NAME	CLAIMANT'S NAME	
A MC 332330	Thunderbird #1	James G. Bechtel	LaWanda Bechtel
A MC 332331	Thunderbird #2	"	"
A MC 332332	Thunderbird #3	"	"
A MC 332333	Thunderbird #4	"	"
A MC 332334	Thunderbird #5	"	"
A MC 332335	Thunderbird #6	"	"
A MC 332336	Thunderbird #7	"	"
A MC 332337	Thunderbird #8	"	"
A MC 332338	Thunderbird #9	"	"
A MC 332339	Thunderbird #10	"	"
A MC 332340	Thunderbird #11	"	"
A MC 332341	Thunderbird #12	"	"
A MC 332342	Thunderbird #13	"	"
A MC 332343	Thunderbird #14	"	"
A MC 332344	Thunderbird #15	"	"
A MC 332345	Thunderbird #16	"	"
A MC 332346	Thunderbird #17	"	"
A MC 332347	Thunderbird #18	"	"
A MC 332348	Bechtel No. 1	"	"
A MC 332349	Bechtel #2	"	"
A MC 332350	Bechtel #3	"	"
A MC 332351	Bechtel #4	"	"
A MC 332352	Bechtel #5	"	"
A MC 332353	Bechtel #6	"	"

NOTICE!!

These documents have been scanned!

Do not place un-scanned documents beneath this notice!

Do not remove this notice from this file!

GPO Jacket No. 560-102
Print Order 61540
Rise Business Services, LLC
Job=AZ15 7/15/2019



Box Number= AZ15168



Claim Begin-End: AMC332330-AMC332353

6 Location Notices-Amendments and Supporting Documents



AZ15168-3

AMC332366-AMC325817

MINING CLAIMS MILL OR TUNNEL SITES STATUS REPORT

**Lead Serial No. A MC 332.330 **Township(s) 7S
 **Lode Claims _____ **Range(s) 16E
 **Placer Claims 24 **Section(s) 11, 12, 13, 14
 **Association Placer _____
 Not Enough Locators **GENERAL JURISDICTION OF:
 (Send Form Letter) _____ BLM
 **Mill Sites _____ National Forest _____
 **Tunnel Sites _____ Other _____
 **Relocations _____
 **Timely Filed YES NO **STATUS CHECKED (Enter Code 669)
 **Service Charge Correct YES NO MTP ORCA BY
 **Location Fee Correct YES NO **PRIVATE, STATE, OTHER SURFACE
 **Maintenance Fee Correct YES NO **Enter Code 880 _____
 **Amount Paid 3,240
 Shortage \$ _____ Overage \$ _____
 **Over-the-Counter Mail _____ **Wilderness Area NA

STATUS

**CLAIMS PARTIALLY VOID: Fee _____ Withdrawn _____ Other _____

**CLAIMS VOID: Fee _____ Withdrawn _____ Other _____

** [✓] ADD: DATE 12-22-94, ACTION CODE 482, 1995

** [] ADD: DATE _____, ACTION CODE 482, 1996

**SPECIAL INSTRUCTIONS: _____

**COMMENTS _____

3514

2063-563

Lowland Bechtel



OFFICIAL RECORDS OF
PINAL COUNTY RECORDER
KATHLEEN G. FELIX

DATE: 13DEC94 TIME: 1315
FEE: \$5.00 \$4.00 \$.00
PAGES: 003
DOCKET: 2063 PAGE: 563
INSTRUMENT # 139713

NOTICE OF LOCATION FOR PLACER MINING CLAIM

NOTICE IS HEREBY GIVEN, that James G. Bechtel & Lowanda Bechtel, citizen(s) of the United States, whose address is 2020 S. 9th Street Coolidge, AZ 85228 pursuant to the provisions of the General Mining Laws of the United States, specifically Title 30, Section 35 of the United States Code, and the laws of the State of Arizona, have, on this 8 day of December, 1994 discovered and located a deposit of Gypsum having special and distinct value and other valuable deposits.

RECEIVED
B.L.M.
ARIZONA STATE OFFICE
3 31 1994

The name of this claim is the Thunderbird #1, consists of a tract of land containing Twenty (20) acres, and is located in Pinal County, Arizona. This claim comprises the N¹/₂, NE¹/₄, NE¹/₄ Quarter(s) of Section(s) 14, Township 7 S, Range 16 E G&SR Mer., and is bounded and described as follows:

A MC 332330

Beginning at the Southwest Corner, at which this location notice is posted, thence North, 657.71 feet to a monument, thence East, 1294.48 feet to a monument, thence South, 657.83 feet to a monument, thence West, 1297.77 feet to a monument being the point of beginning, all as shown on the map attached hereto.

Dated and posted on the ground this 8 day of December, 1994.

WITNESS:

Lee Smith
Lee Smith

James G. Bechtel
Lowanda Bechtel
Lowanda Bechtel

MAP OF Thunderbird #1 PLACER MINING CLAIM

The following information is submitted in satisfaction of the requirements of A.R.S. § 27-203C:

1. The name of the claim is the Thunderbird #1 mining claim.
2. The claim is a placer claim.
3. The legal description of the land included within the exterior boundaries of the claim is as follows: The N 1/2, NE 1/4, NE 1/4 Quarter(s) of Section 14, Township 7 S, Range 16 E, G&SR Meridian, Pinal County, Arizona, containing 20 acres.
4. The scale of the map provided below is ~~1" = 1,500'~~. *Map attached.*
5. The claim is in Pinal County.
6. North arrow shown below.
7. The corner and location monuments for the claim consist

*Marked with 2" diameter steel pipe used at discovery.
Corners are 2" plastic pipe.*

RECEIVED
BLK
ARIZONA STATE OFFICE
DEC 26 3 34 PM '94

9110011448.JCL2.910290

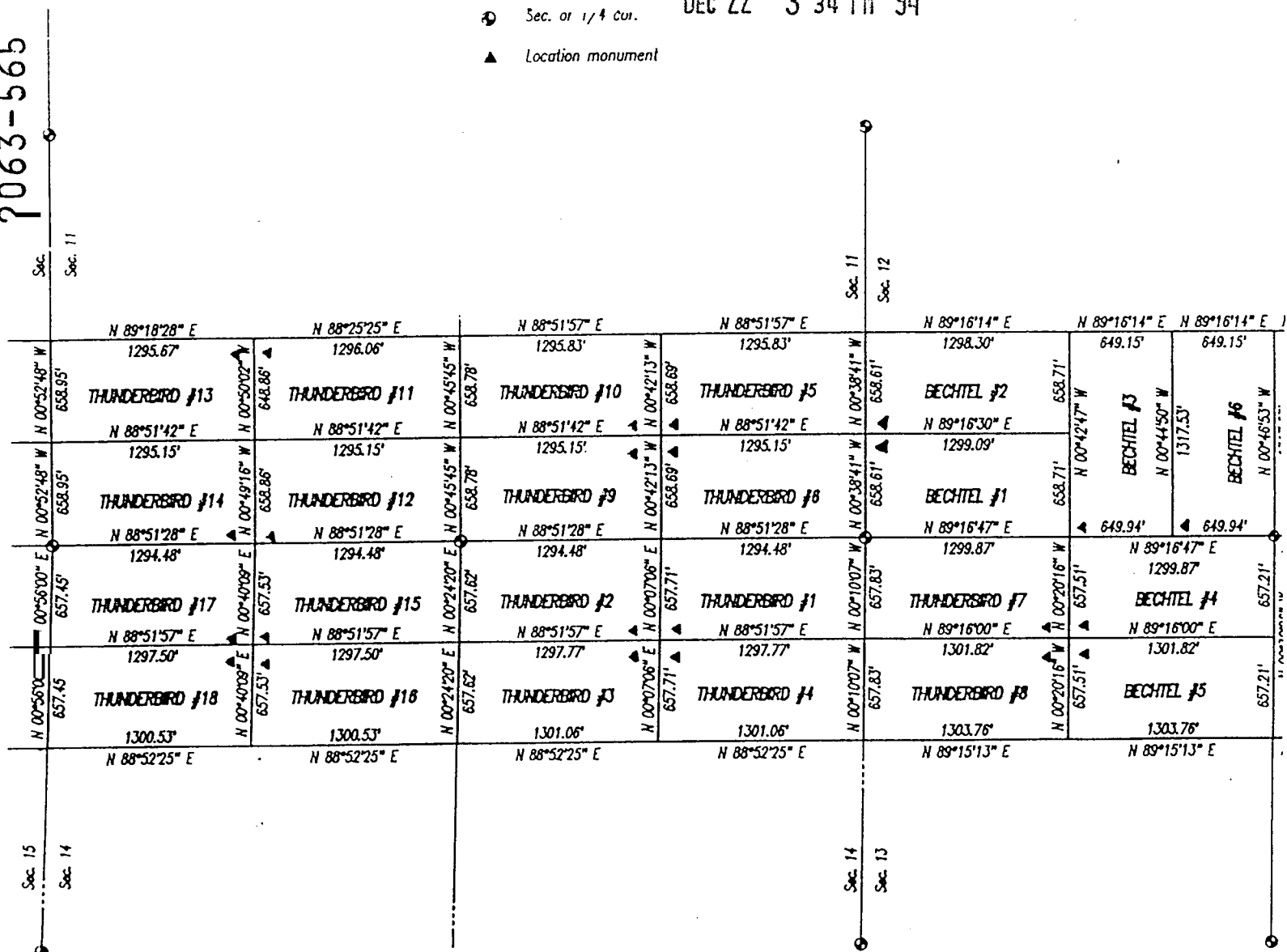
A MC 332330

RECEIVED
B.L.M.
ARIZONA STATE OFFICE

DEC 22 3 34 PM '94

- Sec. or 1/4 cor.
- ▲ Location monument

7063-565



MAP OF PLACER CLAIM LOCATIONS

Ptn. Sec. 10, 11, 12, 13, 14 & 15, T.7 S., R.16 E.,
G. & S.R.B. & M., Pinal County, Arizona

354

2063-566

Lawanda Bechtel



OFFICIAL RECORDS OF
PINAL COUNTY RECORDER
KATHLEEN C. FELIX

DATE: 13DEC94 TIME: 1315
FEE: \$5.00 \$4.00 \$.00
PAGES: 003
DOCKET: 2063 PAGE: 566
INSTRUMENT # 139714

NOTICE OF LOCATION FOR PLACER MINING CLAIM

NOTICE IS HEREBY GIVEN, that James G. Bechtel & Lawanda Bechtel, citizen(s) of the United States, whose address is 2020 S. 9th Street, Coolidge, AZ 85228 pursuant to the provisions of the General Mining Laws of the United States, specifically Title 30, Section 35 of the United States Code, and the laws of the State of Arizona, have, on this 8 day of December, 1994, discovered and located a deposit of Gypsum having special and distinct value and other valuable deposits.

The name of this claim is the Thunderbird # 2, consists of a tract of land containing Twenty (20) acres, and is located in Pinal County, Arizona. This claim comprises the N 1/2, NW 1/4, NE 1/4 Quarter(s) of Section(s) 14, Township 7 S, Range 16 E G&SR Mer., and is bounded and described as follows:

RECEIVED
ARIZONA STATE OFFICE
DEC 23 1994

A MC 332331

Beginning at the Southeast Corner, at which this location notice is posted, thence West, 1297.77 feet to a monument, thence North, 657.62 feet to a monument, thence East, 1294.48 feet to a monument, thence South, 657.71 feet to a monument being the point of beginning, all as shown on the map attached hereto.

Dated and posted on the ground this 8 day of December, 1994.

WITNESS:

Lawanda Bechtel
Lawanda Bechtel

James G. Bechtel
Lawanda Bechtel
Lawanda Bechtel

MAP OF Thunderbird #2 PLACER MINING CLAIM

The following information is submitted in satisfaction of the requirements of A.R.S. § 27-203C:

1. The name of the claim is the Thunderbird #2 mining claim.
2. The claim is a placer claim.
3. The legal description of the land included within the exterior boundaries of the claim is as follows: The N¹/₂, NW¹/₄, NE¹/₄ Quarter(s) of Section 14, Township 7 S, Range 16 E, G&SR Meridian, Pinal County, Arizona, containing 20 acres.
4. The scale of the map provided below is ~~1" = 1,500'~~ Map attached.
5. The claim is in Pinal County.
6. North arrow shown below.
7. The corner and location monuments for the claim consist of _____

Marked with 2" diameter steel pipe used at discovery.
Corners are 2" plastic pipe.

9110011448.JCL2.910290

RECEIVED
BLM
ARIZONA STATE OFFICE
Dec 22 3 34 PM '94

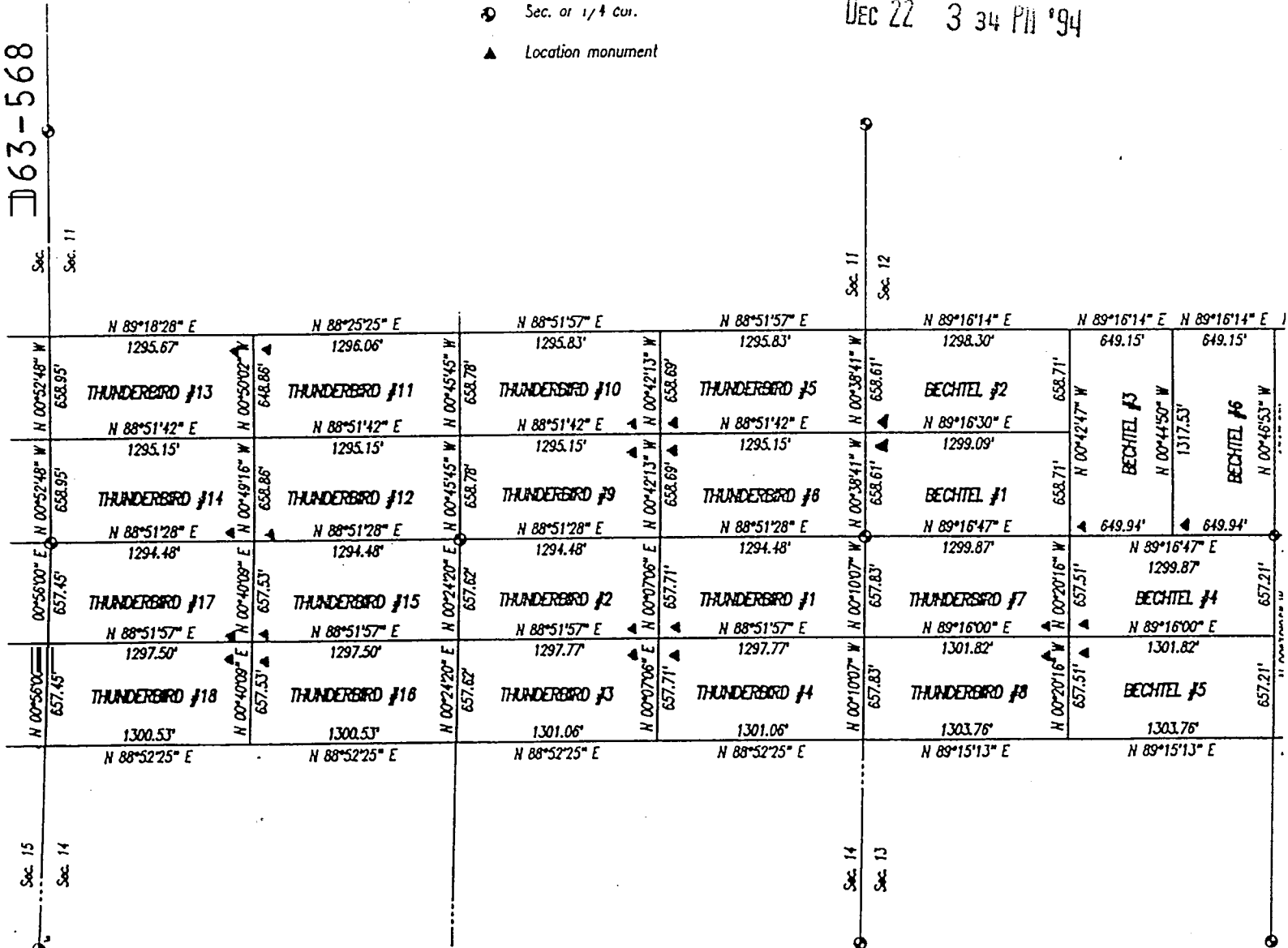
A HC 332331

A MC 332331

RECEIVED
B.L.M.
ARIZONA STATE OFFICE

DEC 22 3 34 PM '94

- ⊙ Sec. or 1/4 cor.
- ▲ Location monument



MAP OF PLACER CLAIM LOCATIONS

Ptn. Sec. 10, 11, 12, 13, 14 & 15, T.7 S., R.16 E.,
G. & S.R.B. & M., Pinal County, Arizona

63-568

354

2063-569

Lawanda Bechtel



OFFICIAL RECORDS OF
PINAL COUNTY RECORDER
KATHLEEN C. FELIX

DATE: 13DEC94 TIME: 1315
FEE: \$5.00 \$4.00 \$.00
PAGES: 003
DOCKET: 2063 PAGE: 569
INSTRUMENT # 139715

NOTICE OF LOCATION FOR PLACER MINING CLAIM

NOTICE IS HEREBY GIVEN, that James G. Bechtel & Lawanda Bechtel, citizen(s) of the United States, whose address is 2020 S. 9th St., Coolidge, AZ 85228 pursuant to the provisions of the General Mining Laws of the United States, specifically Title 30, Section 35 of the United States Code, and the laws of the State of Arizona, have, on this 8 day of December, 1994, discovered and located a deposit of Gypsum having special and distinct value and other valuable deposits.

The name of this claim is the Thunderbird #3, consists of a tract of land containing Twenty (20) acres, and is located in Pinal County, Arizona. This claim comprises the S 1/2, NW 1/4, NE 1/4 Quarter(s) of Section(s) 14, Township 7S, Range 16E G&SR Mer., and is bounded and described as follows:

RECEIVED
ARIZONA STATE OFFICE
DEC 17 3 34 PM '94

A HC 332332

Beginning at the North East Corner, at which this location notice is posted, thence South, 657.71 feet to a monument, thence West, 1301.06 feet to a monument, thence North, 657.62 feet to a monument, thence East, 1297.77 feet to a monument being the point of beginning, all as shown on the map attached hereto.

Dated and posted on the ground this 8 day of December, 1994.

WITNESS:

Lu Skid
Lu Skid

James G. Bechtel
Lawanda Bechtel
Lawanda Bechtel

MAP OF Thunderbird #3 PLACER MINING CLAIM

The following information is submitted in satisfaction of the requirements of A.R.S. § 27-203C:

1. The name of the claim is the Thunderbird #3 mining claim.
2. The claim is a placer claim.
3. The legal description of the land included within the exterior boundaries of the claim is as follows: The S 1/2, NW 1/4, NE 1/4 Quarter(s) of Section 14, Township 7 S, Range 16 E, G&SR Meridian, Pinal County, Arizona, containing 20 acres.
4. The scale of the map provided below is ~~1" = 1,500'~~ Map attached.
5. The claim is in Pinal County.
6. North arrow shown below.
7. The corner and location monuments for the claim consist of _____

Marked with 2" diameter steel pipe used at discovery. Corners are 2" plastic pipe.

9110011448.JCL2.910290

RECEIVED
R.L.H.
ARIZONA STATE OFFICE
DEC 22 3 34 PM '94

A MC 332332

A MC 332332

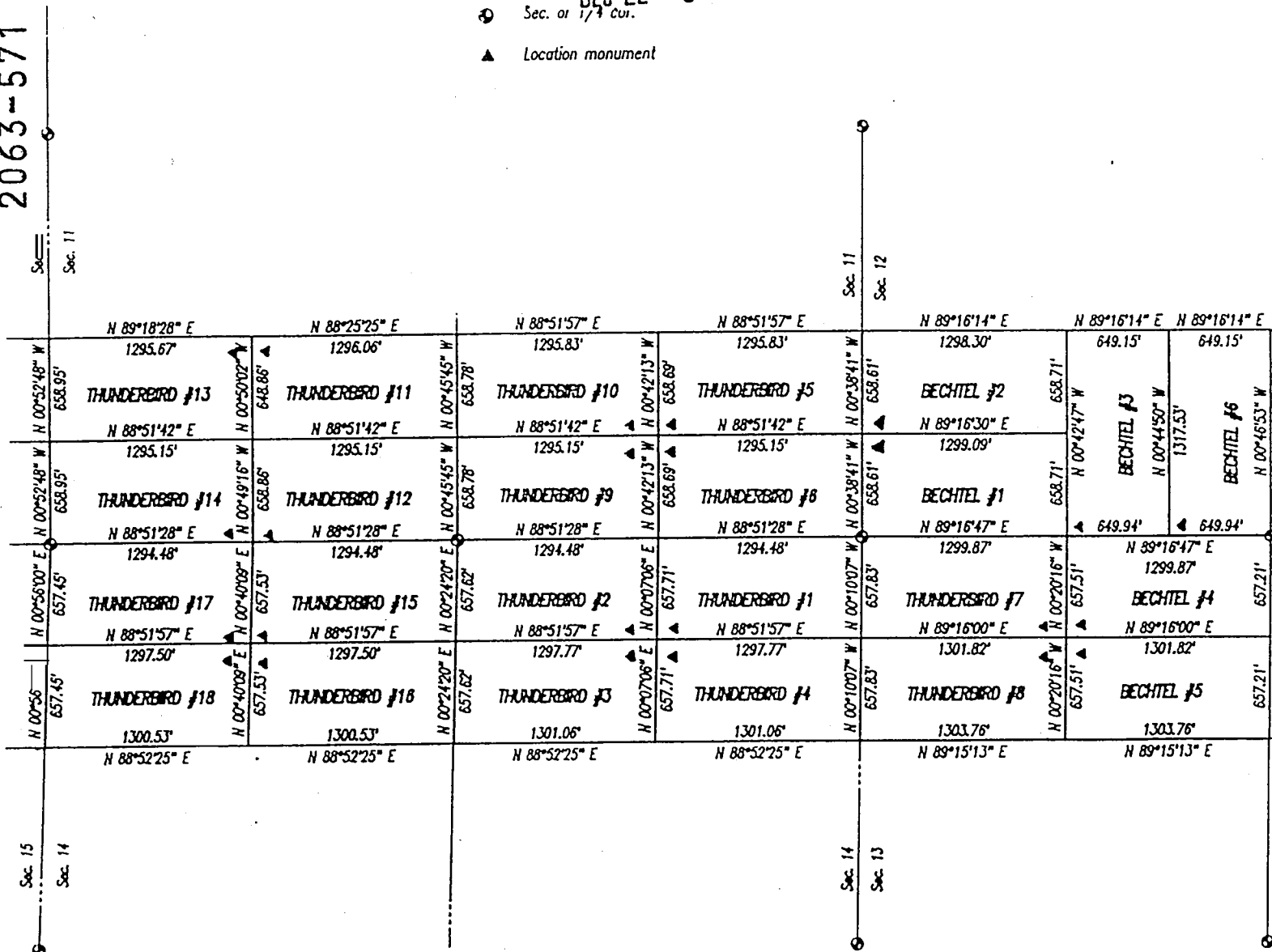
RECEIVED
B.L.M.
ARIZONA STATE OFFICE

DEC 22 3 34 PM '94

Sec. of 1/4 Cor.

▲ Location monument

2063-571



MAP OF PLACER CLAIM LOCATIONS

Ptn. Sec. 10, 11, 12, 13, 14 & 15, T.7 S., R.16 E.,
G. & S.R.B. & M., Pinal County, Arizona

3/4

2063-572

Lawanda Bechtel



OFFICIAL RECORDS OF
PINAL COUNTY RECORDER
KATHLEEN C. FELIX

DATE: 13DEC94 TIME: 1315
FEE: \$5.00 \$4.00 \$.00
PAGES: 003
DOCKET: 2063 PAGE: 572
INSTRUMENT # 139716

NOTICE OF LOCATION FOR PLACER MINING CLAIM

NOTICE IS HEREBY GIVEN, that James G. Bechtel & Lawanda Bechtel, citizen(s) of the United States, whose address is 2020 S. 9th Street, Coolidge AZ 85228 pursuant to the provisions of the General Mining Laws of the United States, specifically Title 30, Section 35 of the United States Code, and the laws of the State of Arizona, have, on this 8 day of December, 1994, discovered and located a deposit of Gypsum having special and distinct value and other valuable deposits.

The name of this claim is the Thunderbird #4, consists of a tract of land containing Twenty (20) acres, and is located in Pinal County, Arizona. This claim comprises the S 1/2, NE 1/4, NE 1/4 Quarter(s) of Section(s) 14, Township 7 S, Range 16 E G&SR Mer., and is bounded and described as follows:

RECEIVED
ARIZONA
DEC 22 3 34 PM '94
OFFICE

A MC 332933

Beginning at the Northwest Corner, at which this location notice is posted, thence East, 1297.77 feet to a monument, thence South, 657.83 feet to a monument, thence West, 1301.06 feet to a monument, thence North, 657.71 feet to a monument being the point of beginning, all as shown on the map attached hereto.

Dated and posted on the ground this 8 day of December, 1994.

WITNESS:

Len Smith
Len Smith

James G. Bechtel
Lawanda Bechtel
Lawanda Bechtel

MAP OF Thunderbird #4 PLACER MINING CLAIM

The following information is submitted in satisfaction of the requirements of A.R.S. § 27-203C:

1. The name of the claim is the Thunderbird #4 mining claim.
2. The claim is a placer claim.
3. The legal description of the land included within the exterior boundaries of the claim is as follows: The S 1/2, NE 1/4, NE 1/4 Quarter(s) of Section 14, Township 7 S, Range 16 E, G&SR Meridian, Pinal County, Arizona, containing 20 acres.
4. The scale of the map provided below is ~~1" = 1,500'~~. Map attached.
5. The claim is in Pinal County.
6. North arrow shown below.
7. The corner and location monuments for the claim consist of _____

Marked with 2" diameter steel pipe used at discovery.
Corners are 2" plastic pipe.

9110011448.JCL2.910290

RECEIVED
BLM.
ARIZONA STATE OFFICE
DEC 22 3 34 PM '94

A MC 392933

2063-574

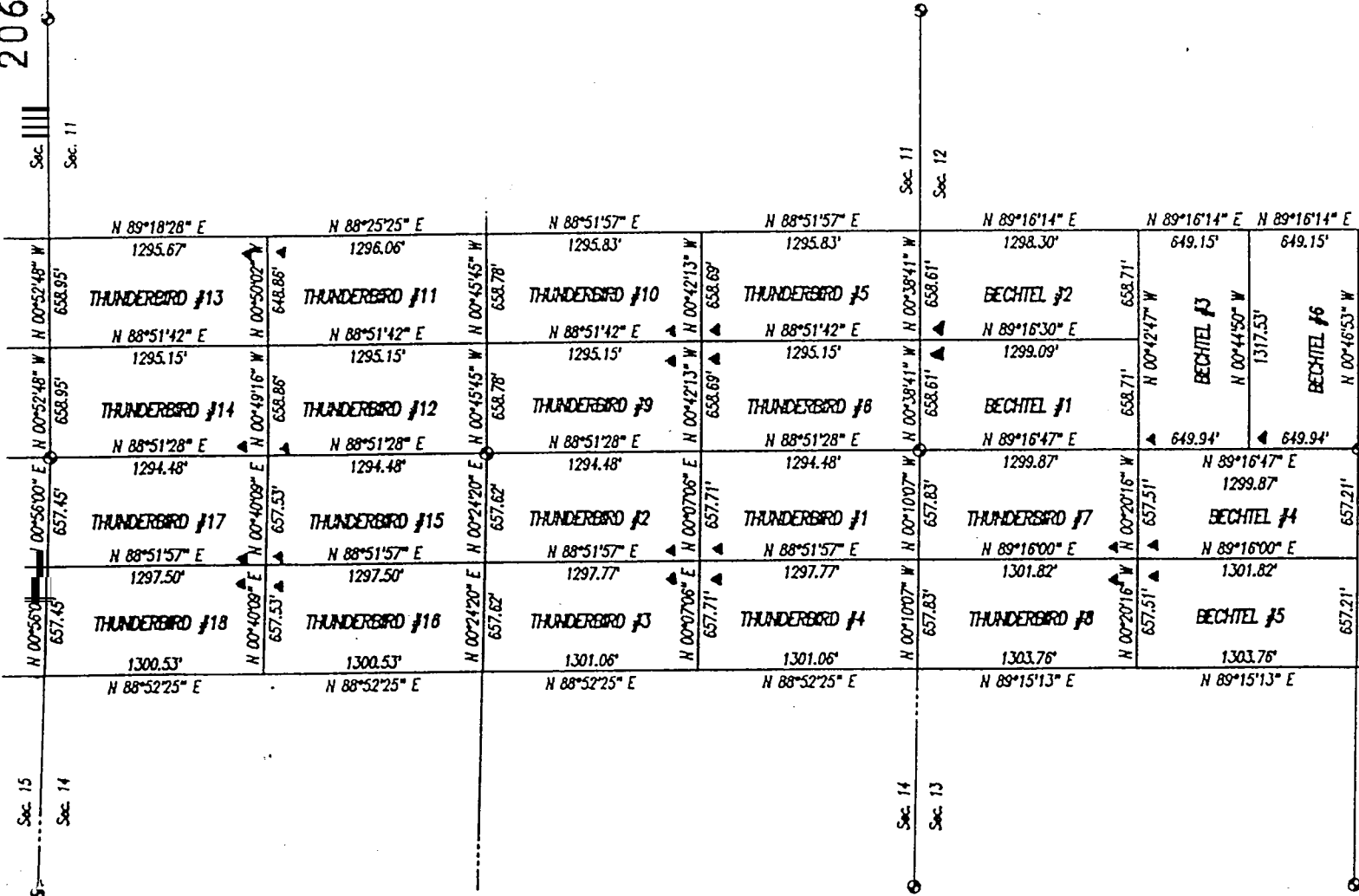
RECEIVED
D.L.M.
ARIZONA STATE OFFICE

A MC 332333

DEC 22 3 35 PM '94

● Sec. of 1/4 cor.

▲ Location monument



MAP OF PLACER CLAIM LOCATIONS

Ptn. Sec. 10, 11, 12, 13, 14 & 15, T.7 S., R.16 E.,
G. & S.R.B. & M., Pinal County, Arizona

③5/4

2063-575



OFFICIAL RECORDS OF
PINAL COUNTY RECORDER
KATHLEEN C. FELIX

DATE: 13DEC94 TIME: 1315
FEE: \$5.00 \$4.00 \$.00
PAGES: 003
DOCKET: 2063 PAGE: 575
INSTRUMENT # 139717

Lowanda Bechtel

NOTICE OF LOCATION FOR PLACER MINING CLAIM

NOTICE IS HEREBY GIVEN, that James G. Bechtel & Lowanda Bechtel, citizen(s) of the United States, whose address is 2020 S. 9th Street, Coolidge, AZ 85228 pursuant to the provisions of the General Mining Laws of the United States, specifically Title 30, Section 35 of the United States Code, and the laws of the State of Arizona, have, on this 8 day of December, 1994, discovered and located a deposit of Gypsum having special and distinct value and other valuable deposits.

The name of this claim is the Thunderbird # 5, consists of a tract of land containing Twenty (20) acres, and is located in Pinal County, Arizona. This claim comprises the N 1/2, SE 1/4, SE 1/4 Quarter(s) of Section(s) 11, Township 7 S, Range 16 E G&SR Mer., and is bounded and described as follows:

RECEIVED
ARIZONA STATE OFFICE
DEC 20 5 11 '94

Beginning at the South west Corner, at which this location notice is posted, thence North, 658.69 feet to a monument, thence East, 1295.83 feet to a monument, thence South, 658.41 feet to a monument, thence West, 1295.15 feet to a monument being the point of beginning, all as shown on the map attached hereto.

A MC 332334

Dated and posted on the ground this 8 day of December, 1994.

WITNESS:

Len Smith
Len Smith

James G. Bechtel
Lowanda Bechtel
Lowanda Bechtel

MAP OF Thunderbird #5 PLACER MINING CLAIM

The following information is submitted in satisfaction of the requirements of A.R.S. § 27-203C:

1. The name of the claim is the Thunderbird #5 mining claim.
2. The claim is a placer claim.
3. The legal description of the land included within the exterior boundaries of the claim is as follows: The N¹/₂, SE¹/₄, SE¹/₄ Quarter(s) of Section 11, Township 7 S, Range 16 E, G&SR Meridian, Pinal County, Arizona, containing 20 acres.
4. The scale of the map provided below is ~~1" = 1,500'~~ Map attached.
5. The claim is in Pinal County.
6. North arrow shown below.
7. The corner and location monuments for the claim consist of

Marked with 2" diameter steel pipe at discovery.
Corners are 2" plastic pipe.

RECEIVED
BLM
ARIZONA STATE OFFICE
DEC 22 - 3 35 PM '94

9110011448.JCL2.910290

A HC 332334

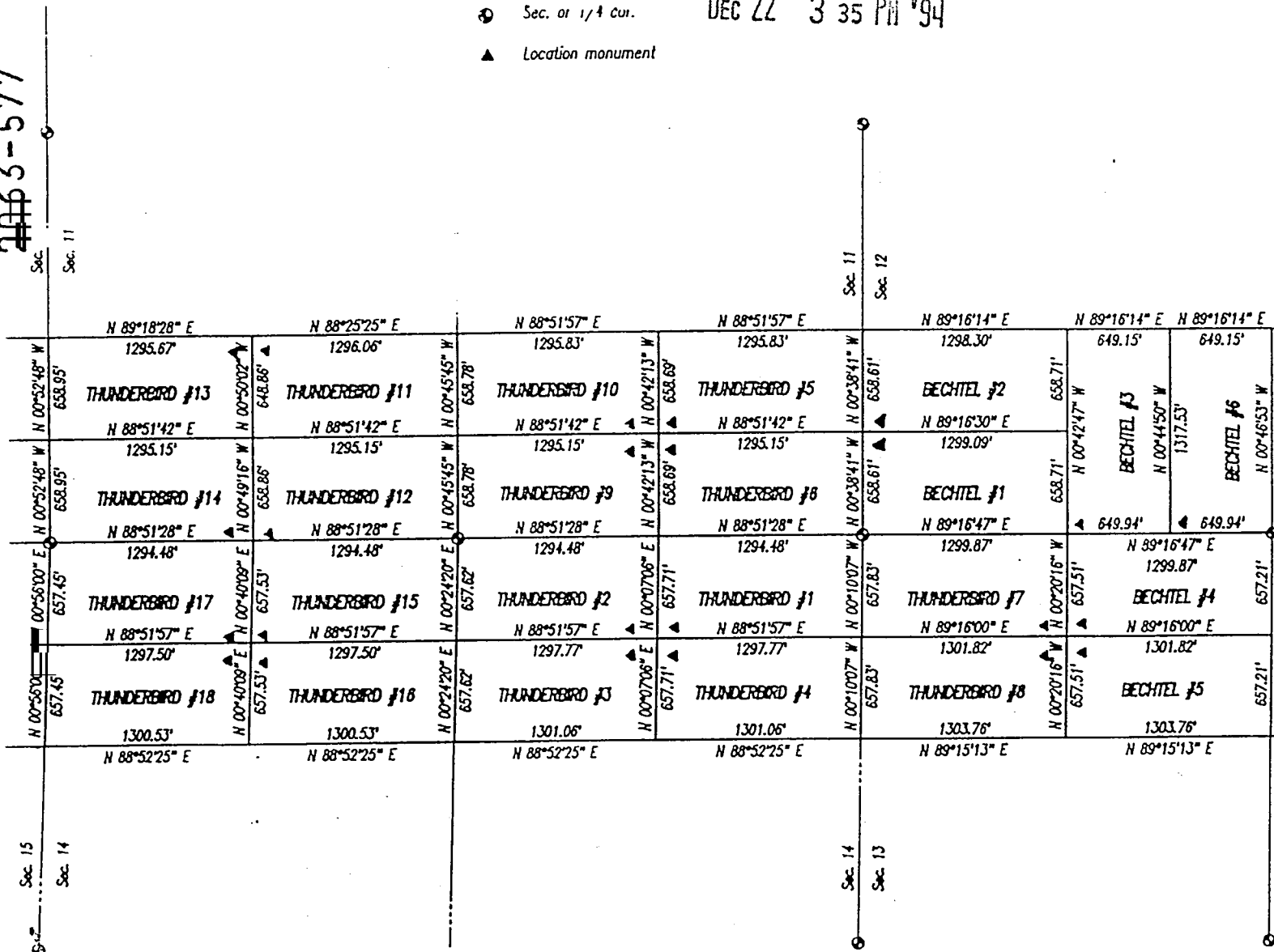
RECEIVED
B.L.M.
ARIZONA STATE OFFICE

DEC 22 3 35 PM '94

⊙ Sec. or 1/4 cor.

▲ Location monument

2063-577



MAP OF PLACER CLAIM LOCATIONS

Ptn. Sec. 10, 11, 12, 13, 14 & 15, T.7 S., R.16 E.,
G. & S.R.B. & M., Pinal County, Arizona

354

2063-578

LaWanda Bechtel



OFFICIAL RECORDS OF
PINAL COUNTY RECORDER
KATHLEEN C. FELIX

DATE: 13DEC94 TIME: 1315
FEE: \$5.00 \$4.00 \$.00
PAGES: 003
DOCKET: 2063 PAGE: 578
INSTRUMENT # 139718

NOTICE OF LOCATION FOR PLACER MINING CLAIM

NOTICE IS HEREBY GIVEN, that James G. Bechtel & LaWanda Bechtel, citizen(s) of the United States, whose address is 2020 S 9th Street, Coolidge, AZ 85228 pursuant to the provisions of the General Mining Laws of the United States, specifically Title 30, Section 35 of the United States Code, and the laws of the State of Arizona, have, on this 8 day of December, 1994, discovered and located a deposit of Gypsum having special and distinct value and other valuable deposits.

The name of this claim is the Thunderbird #6, consists of a tract of land containing Twenty (20) acres, and is located in Pinal County, Arizona. This claim comprises the S 1/2, SE 1/4, SE 1/4 Quarter(s) of Section(s) 11, Township 7S, Range 16E G&SR Mer., and is bounded and described as follows:

Beginning at the North west corner, at which this location notice is posted, thence East, 1295.15 feet to a monument, thence South, 658.61 feet to a monument, thence West, 1294.48 feet to a monument, thence North, 658.69 feet to a monument being the point of beginning, all as shown on the map attached hereto.

Dated and posted on the ground this 8 day of December, 1994.

WITNESS:

Lu Shih
Lu Shih

James G. Bechtel
LaWanda Bechtel
LaWanda Bechtel

RECEIVED
B.L.M.
ARIZONA STATE OFFICE
DEC 22 3 35 PM '94
A MC 332335

MAP OF Thunderbird #6 PLACER MINING CLAIM

The following information is submitted in satisfaction of the requirements of A.R.S. § 27-203C:

1. The name of the claim is the Thunderbird #6 mining claim.
2. The claim is a placer claim.
3. The legal description of the land included within the exterior boundaries of the claim is as follows: The S¹/₂, SE ¹/₄, SE ¹/₄ Quarter(s) of Section 11, Township 7 S, Range 16 E, G&SR Meridian, Pinal County, Arizona, containing 20 acres.
4. The scale of the map provided below is ~~1" = 1,500'~~ Map attached.
5. The claim is in Pinal County.
6. North arrow shown below.
7. The corner and location monuments for the claim consist of

Marked with 2" diameter steel pipe used at discovery.
Corners are 2" plastic pipe.

RECEIVED
BLM.
ARIZONA STATE OFFICE
DEC 27 3 35 PM '94

9110011448.JCL2.910290

A MC 332335

A MC 332335

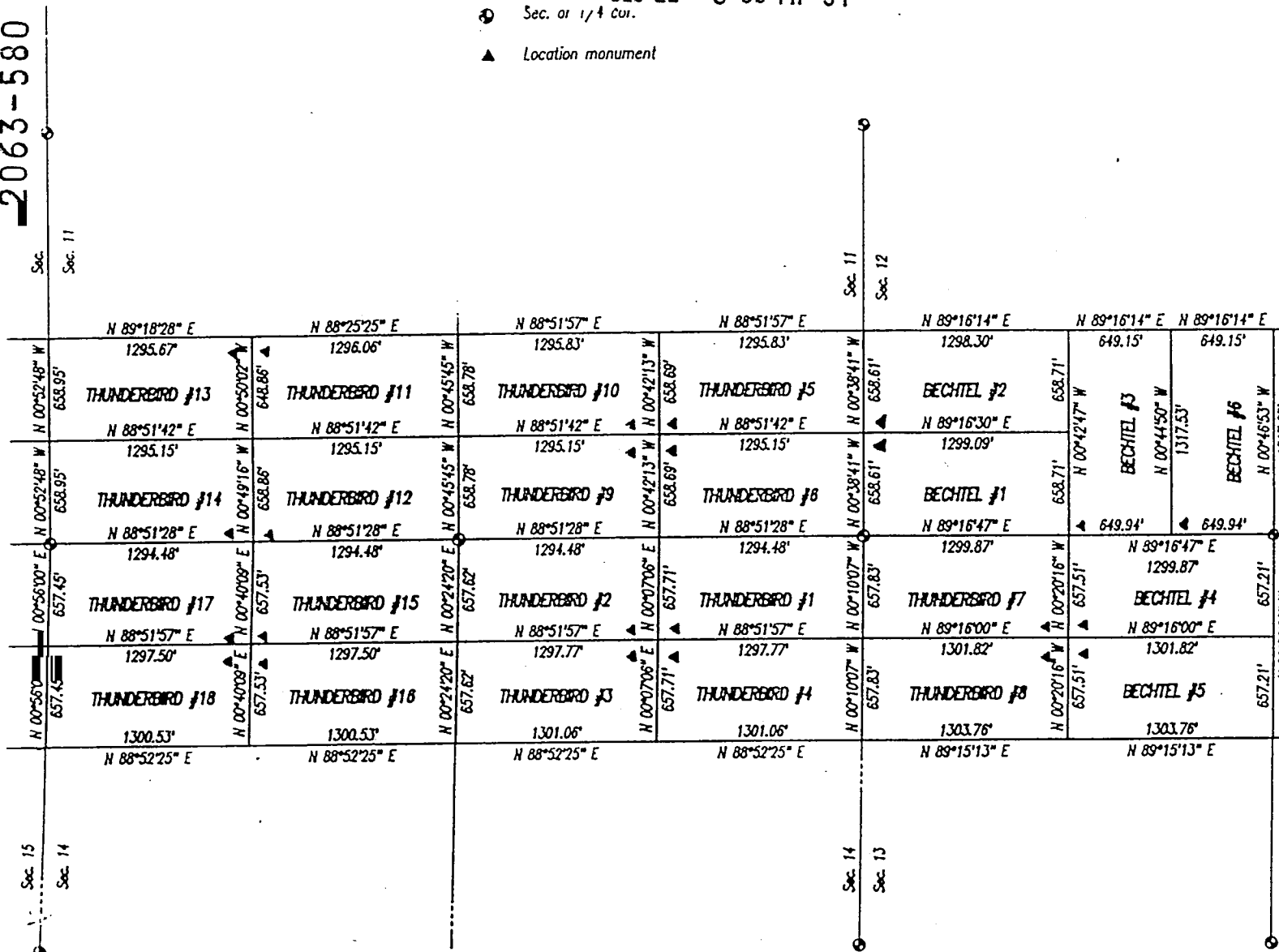
RECEIVED
B.L.M.
ARIZONA STATE OFFICE

DEC 22 3 35 PM '94

● Sec. or 1/4 cor.

▲ Location monument

2063-580



MAP OF PLACER CLAIM LOCATIONS

Ptn. Sec. 10, 11, 12, 13, 14 & 15, T.7 S., R.16 E.,
G. & S.R.B. & M., Pinal County, Arizona

③ S/4

2063-581

Lawanda Bechtel



OFFICIAL RECORDS OF
PINAL COUNTY RECORDER
KATHLEEN C. FELIX

DATE: 13DEC94 TIME: 1315
FEE: \$5.00 \$4.00 \$.00
PAGES: 003
DOCKET: 2063 PAGE: 581
INSTRUMENT # 139719

NOTICE OF LOCATION FOR PLACER MINING CLAIM

NOTICE IS HEREBY GIVEN, that James G. Bechtel & Lawanda Bechtel, citizen(s) of the United States, whose address is 2020 S. 9th Street Coolidge, AZ 85228 pursuant to the provisions of the General Mining Laws of the United States, specifically Title 30, Section 35 of the United States Code, and the laws of the State of Arizona, have, on this 8 day of December, 1994, discovered and located a deposit of Gypsum having special and distinct value and other valuable deposits.

The name of this claim is the Thunderbird #7, consists of a tract of land containing Twenty (20) acres, and is located in Pinal County, Arizona. This claim comprises the N 1/2, NW 1/4, NW 1/4 Quarter(s) of Section(s) 13, Township 7S, Range 16E G&SR Mer., and is bounded and described as follows:

Beginning at the Southeast Corner, at which this location notice is posted, thence North, 657.51 feet to a monument, thence West, 1299.87 feet to a monument, thence South, 657.83 feet to a monument, thence East, 1301.82 feet to a monument being the point of beginning, all as shown on the map attached hereto.

Dated and posted on the ground this 8 day of December, 1994.

WITNESS:

Len Spind
Len Spind

James G. Bechtel
Lawanda Bechtel
Lawanda Bechtel

RECEIVED
BLM
ARIZONA STATE OFFICE
DEC 22 3 35 PM '94
A HC 332336

MAP OF Thunderbird # 7 PLACER MINING CLAIM

The following information is submitted in satisfaction of the requirements of A.R.S. § 27-203C:

1. The name of the claim is the Thunderbird # 7 mining claim.
2. The claim is a placer claim.
3. The legal description of the land included within the exterior boundaries of the claim is as follows: The N¹/₂, NW¹/₄, NW¹/₄ Quarter(s) of Section 13, Township 7S, Range 16E, G&SR Meridian, Pinal County, Arizona, containing 20 acres.
4. The scale of the map provided below is ~~1" = 1,500'~~ Map attached
5. The claim is in Pinal County.
6. North arrow shown below.
7. The corner and location monuments for the claim consist

Marked with 2" diameter steel pipe used at discovery.
Corners are 2" plastic pipe.

RECEIVED
BLM
ARIZONA STATE OFFICE
DEC 22 3 35 PM '94

9110011448.JCL2.910290

A HC 332336

A MC 332336

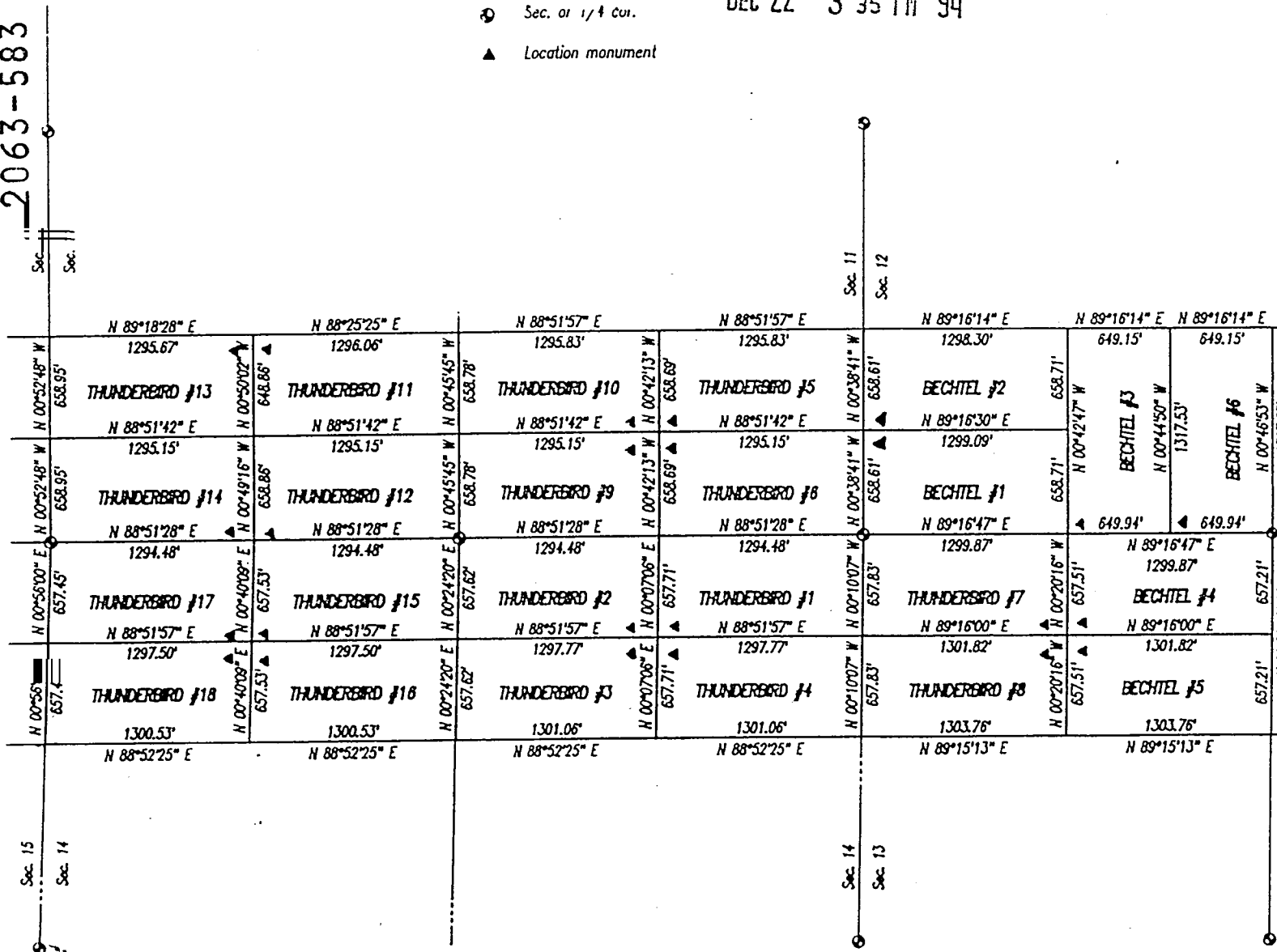
RECEIVED
B.L.M.
ARIZONA STATE OFFICE

DEC 22 3 35 PM '94

⊙ Sec. or 1/4 cor.

▲ Location monument

2063-583



MAP OF PLACER CLAIM LOCATIONS

Ptn. Sec. 10, 11, 12, 13, 14 & 15, T.7 S., R.16 E.,
G. & S.R.B. & M., Pinal County, Arizona

354

2063-584

Lawanda Bechtel



OFFICIAL RECORDS OF
PINAL COUNTY RECORDER
KATHLEEN C. FELIX

DATE: 13DEC94 TIME: 1315
FEE: \$5.00 \$4.00 \$.00
PAGES: 003
DOCKET: 2063 PAGE: 584
INSTRUMENT # 139720

NOTICE OF LOCATION FOR PLACER MINING CLAIM

NOTICE IS HEREBY GIVEN, that James G. Bechtel & Lawanda Bechtel, citizen(s) of the United States, whose address is 3020 S. 9th Street, Coolidge, AZ 85228 pursuant to the provisions of the General Mining Laws of the United States, specifically Title 30, Section 35 of the United States Code, and the laws of the State of Arizona, have, on this 8 day of December, 1994, discovered and located a deposit of Gypsum having special and distinct value and other valuable deposits.

The name of this claim is the Thunderbird # 8, consists of a tract of land containing Twenty (20) acres, and is located in Pinal County, Arizona. This claim comprises the 5 1/2 NW 1/4, NW 1/4 Quarter(s) of Section(s) 13, Township 7 S, Range 16 E G&SR Mer., and is bounded and described as follows:

Beginning at the Northeast Corner, at which this location notice is posted, thence South, 657.51 feet to a monument, thence West, 1303.74 feet to a monument, thence North, 657.83 feet to a monument, thence East, 1301.82 feet to a monument being the point of beginning, all as shown on the map attached hereto.

Dated and posted on the ground this 8 day of December, 1994.

WITNESS:

Len Smith
Len Smith

James G. Bechtel
Lawanda Bechtel
Lawanda Bechtel

RECEIVED
B.L.M.
ARIZONA STATE OFFICE
8 35 PM '94

A MC 332337

MAP OF Thunderbird #8 PLACER MINING CLAIM

The following information is submitted in satisfaction of the requirements of A.R.S. § 27-203C:

1. The name of the claim is the Thunderbird #8 mining claim.
2. The claim is a placer claim.
3. The legal description of the land included within the exterior boundaries of the claim is as follows: The S¹/₂, NW¹/₄, NW¹/₄ Quarter(s) of Section 13, Township 7S, Range 16E, G&SR Meridian, Pinal County, Arizona, containing 20 acres.
4. The scale of the map provided below is ~~1" = 1,500'~~ Map attached.
5. The claim is in Pinal County.
6. North arrow shown below.
7. The corner and location monuments for the claim consist

*Marked with 2" diameter steel pipe used at discovery.
Corners are 2" plastic pipe.*

RECEIVED
 B.L.M.
 ARIZONA STATE OFFICE
 Dec 28 3 35 PM '94

A MC 332337

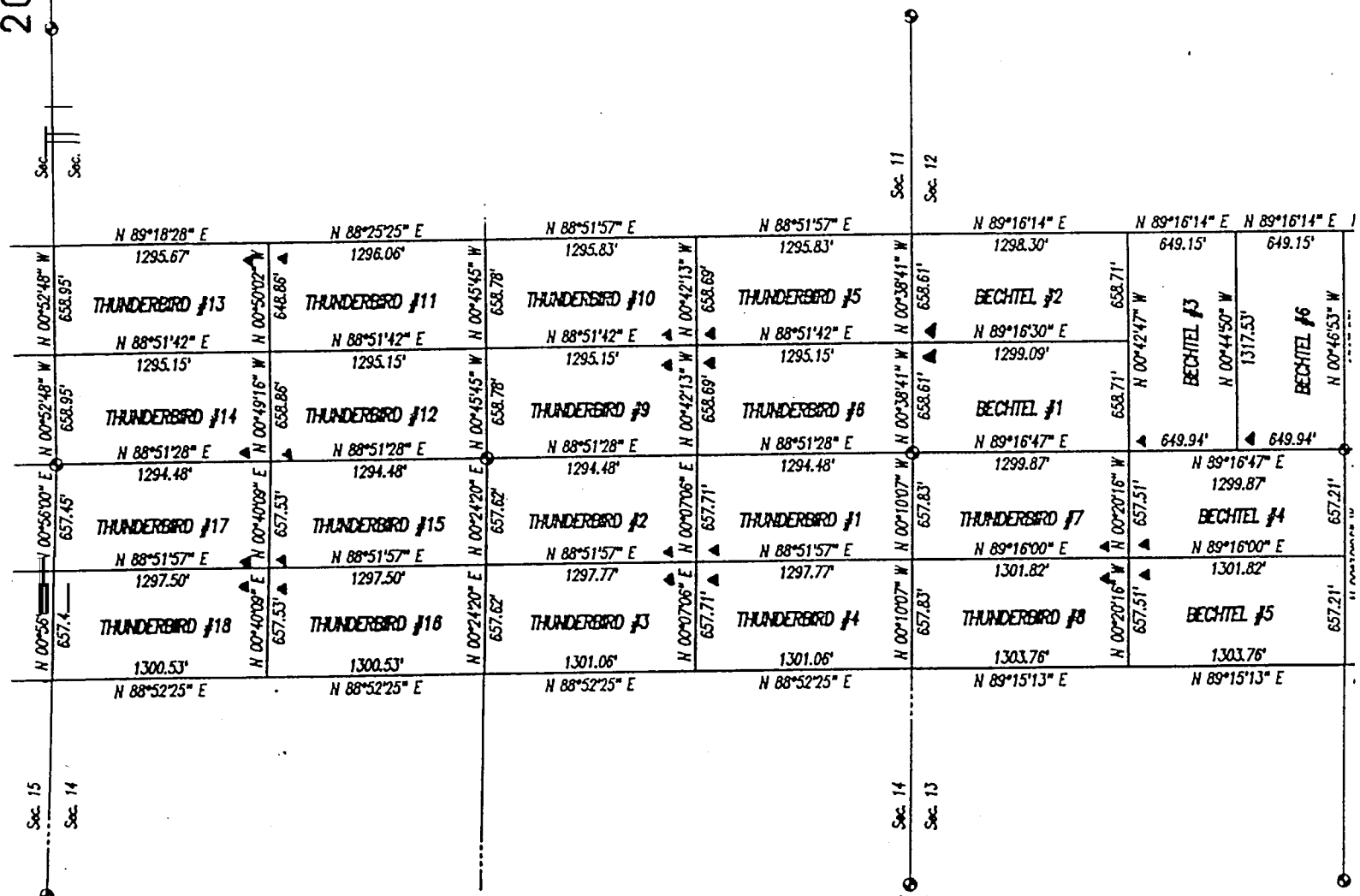
RECEIVED
B.L.M.
ARIZONA STATE OFFICE

DEC 22 3 35 PM '94

● Sec. or 1/4 cor.

▲ Location monument

2063-586



MAP OF PLACER CLAIM LOCATIONS

Ptn. Sec. 10, 11, 12, 13, 14 & 15, T.7 S., R.16 E.,
G. & S.R.B. & M., Pinal County, Arizona

3514

2063-587

Lawanda Bechtel



OFFICIAL RECORDS OF
PINAL COUNTY RECORDER
KATHLEEN C. FELIX

DATE: 13DEC94 TIME: 1315
FEE: \$5.00 \$4.00 \$.00
PAGES: 003
DOCKET: 2063 PAGE: 587
INSTRUMENT # 139721

NOTICE OF LOCATION FOR PLACER MINING CLAIM

NOTICE IS HEREBY GIVEN, that James G. Bechtel & Lawanda Bechtel, citizen(s) of the United States, whose address is 2020 S. 9th Street, Coolidge, AZ 85228 pursuant to the provisions of the General Mining Laws of the United States, specifically Title 30, Section 35 of the United States Code, and the laws of the State of Arizona, have, on this 8 day of December, 1994, discovered and located a deposit of Gypsum having special and distinct value and other valuable deposits.

The name of this claim is the Thunderbird # 9, consists of a tract of land containing Twenty (20) acres, and is located in Pinal County, Arizona. This claim comprises the _____ Quarter(s) of Section(s) 11, Township 7S, Range 16E G&SR Mer., and is bounded and described as follows:

Beginning at the Northeast Corner, at which this location notice is posted, thence West, 1295.15 feet to a monument, thence South, 658.78 feet to a monument, thence East, 1294.48 feet to a monument, thence North, 658.69 feet to a monument being the point of beginning, all as shown on the map attached hereto.

Dated and posted on the ground this 8 day of December, 1994.

WITNESS:

Luiz Smith
Luiz Smith

James G. Bechtel
Lawanda Bechtel
Lawanda Bechtel

RECEIVED
BLM
ARIZONA STATE OFFICE
DEC 22 3 35 PM '94

A MC 332330

MAP OF Thunderbird #9 PLACER MINING CLAIM

The following information is submitted in satisfaction of the requirements of A.R.S. § 27-203C:

1. The name of the claim is the Thunderbird #9 mining claim.
2. The claim is a placer claim.
3. The legal description of the land included within the exterior boundaries of the claim is as follows: The S 1/2, SW 1/4, SE 1/4 Quarter(s) of Section 11, Township 7S, Range 16E, G&SR Meridian, Pinal County, Arizona, containing 20 acres.
4. The scale of the map provided below is ~~1" = 1,500'~~. *Map attached.*
5. The claim is in Pinal County.
6. North arrow shown below.
7. The corner and location monuments for the claim consist of

*Marked with 2" diameter steel pipe used at discovery.
Corners are 2" plastic pipe.*

9110011448.JCL2.910290

RECEIVED
ARIZONA BLM
STATE OFFICE
DEC 28 3 35 PM '94

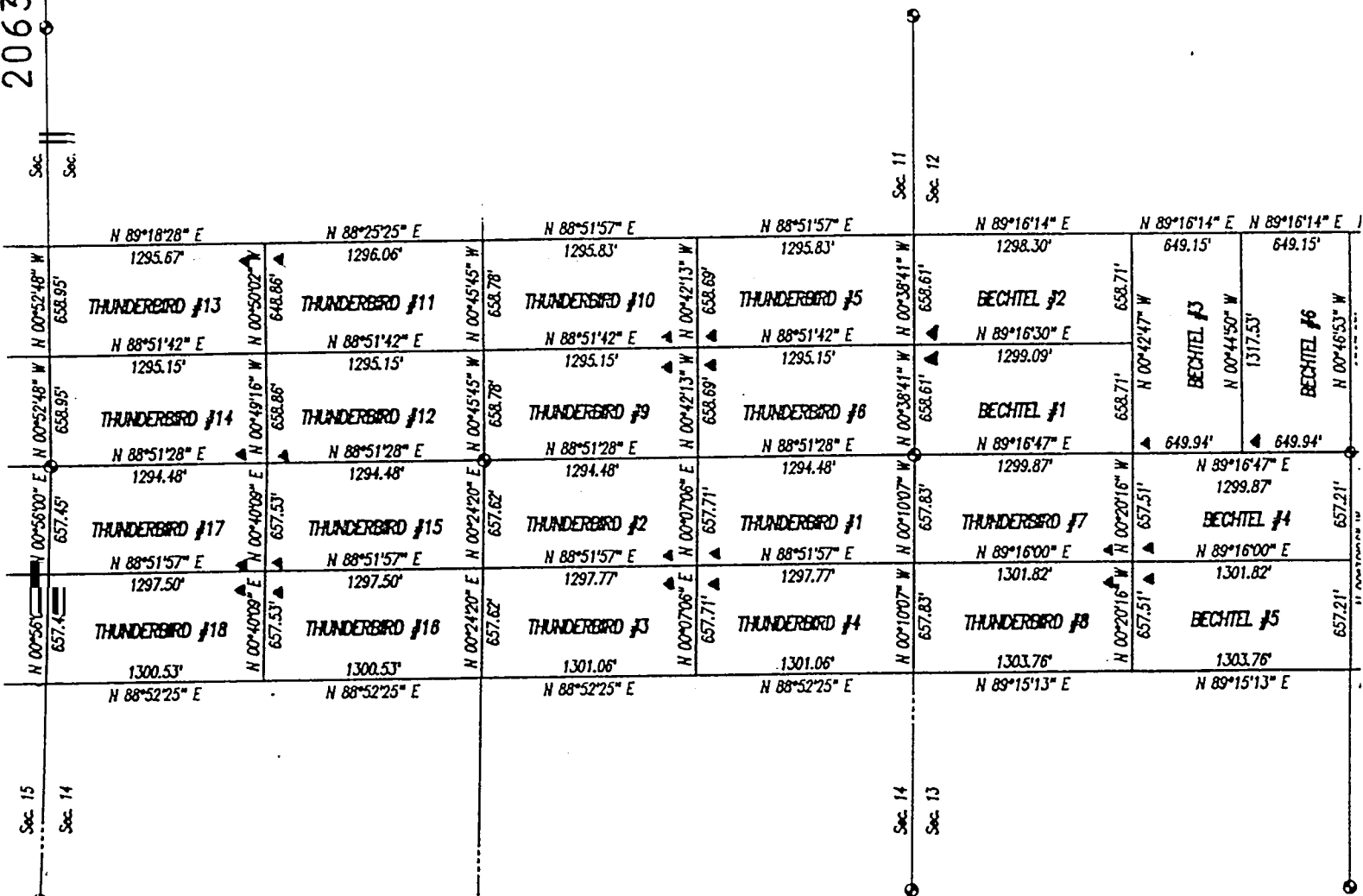
A HC 332338

RECEIVED
B.L.M.
ARIZONA STATE OFFICE

Dec 22 3 35 PM '94

- Sec. or 1/4 cor.
- ▲ Location monument

2063-589



MAP OF PLACER CLAIM LOCATIONS

Ptn. Sec. 10,11,12,13,14 & 15, T.7 S., R.16 E.,
G. & S.R.B. & M., Pinal County, Arizona

3514

2063-590

Lalwanda Bechtel

OFFICIAL RECORDS OF
 PINAL COUNTY RECORDER
 KATHLEEN C. FELIX

DATE: 13DEC94 TIME: 1315
 FEE: \$5.00 \$4.00 \$.00
 PAGES: 003
 DOCKET: 2063 PAGE: 590
 INSTRUMENT # 139722

NOTICE OF LOCATION FOR PLACER MINING CLAIM

NOTICE IS HEREBY GIVEN, that James G. Bechtel & Lalwanda Bechtel, citizen(s) of the United States, whose address is 2020 S. 9th Street, Coolidge, AZ 85228 pursuant to the provisions of the General Mining Laws of the United States, specifically Title 30, Section 35 of the United States Code, and the laws of the State of Arizona, have, on this 8 day of December, 1994, discovered and located a deposit of Gypsum having special and distinct value and other valuable deposits.

The name of this claim is the Thunderbird #10, consists of a tract of land containing Twenty (20) acres, and is located in Pinal County, Arizona. This claim comprises the N 1/2, SW 1/4, SE 1/4 Quarter(s) of Section(s) 11, Township 7 S, Range 16 E G&SR Mer., and is bounded and described as follows:

Beginning at the Southeast Corner, at which this location notice is posted, thence North, 658.69 feet to a monument, thence West, 1295.83 feet to a monument, thence South, 658.78 feet to a monument, thence East, 1295.15 feet to a monument being the point of beginning, all as shown on the map attached hereto.

Dated and posted on the ground this 8 day of December, 1994.

WITNESS:

Lalwanda Bechtel
Lalwanda Bechtel

James G. Bechtel
Lalwanda Bechtel
Lalwanda Bechtel

RECEIVED
 B.L.M.
 ARIZONA STATE OFFICE
 Dec 22 3 35 PM '94
 A HC 332339

MAP OF Thunderbird #10 PLACER MINING CLAIM

The following information is submitted in satisfaction of the requirements of A.R.S. § 27-203C:

1. The name of the claim is the Thunderbird #10 mining claim.
2. The claim is a placer claim.
3. The legal description of the land included within the exterior boundaries of the claim is as follows: The N 1/2, SW 1/4, SE 1/4 Quarter(s) of Section 11, Township 7 S, Range 16 E, G&SR Meridian, Pinal County, Arizona, containing 20 acres.
4. The scale of the map provided below is ~~1" = 1,500'~~ Map attached.
5. The claim is in Pinal County.
6. North arrow shown below.
7. The corner and location monuments for the claim consist of _____

Marked with 2" diameter steel pipe at discovery.
Corners are 2" plastic pipe.

9110011448.JCL2.910290

RECEIVED
BLM
ARIZONA STATE OFFICE
DEC 22 3 36 PM '94

A MC 332339

35/4

2063-593

Lawanda Bechtel



OFFICIAL RECORDS OF
PINAL COUNTY RECORDER
KATHLEEN C. FELIX

DATE: 13DEC94 TIME: 1315
FEE: \$5.00 \$4.00 \$.00
PAGES: 003
DOCKET: 2063 PAGE: 593
INSTRUMENT # 139723

NOTICE OF LOCATION FOR PLACER MINING CLAIM

NOTICE IS HEREBY GIVEN, that James G. Bechtel & Lawanda Bechtel, citizen(s) of the United States, whose address is 2020 S. 9th Street Coolidge, AZ 85138 pursuant to the provisions of the General Mining Laws of the United States, specifically Title 30, Section 35 of the United States Code, and the laws of the State of Arizona, have, on this 8 day of December, 1994, discovered and located a deposit of Gypsum having special and distinct value and other valuable deposits.

The name of this claim is the Thunderbird # 11, consists of a tract of land containing Twenty (20) acres, and is located in Pinal County, Arizona. This claim comprises the N 1/2, SE 1/4, SW 1/4 Quarter(s) of Section(s) 11, Township 7 S, Range 16 E, G&SR Mer., and is bounded and described as follows:

Beginning at the Northwest Corner, at which this location notice is posted, thence South, 648.86 feet to a monument, thence East, 1295.15 feet to a monument, thence North, 658.78 feet to a monument, thence West, 1296.06 feet to a monument being the point of beginning, all as shown on the map attached hereto.

Dated and posted on the ground this 8 day of December, 1994.

WITNESS:

Lu Smith
Lu Smith

James G. Bechtel
Lawanda Bechtel
Lawanda Bechtel

RECEIVED
BLM
ARIZONA STATE OFFICE
DEC 22 3 36 PM '94

A MC 332340

MAP OF Thunderbird # 11 PLACER MINING CLAIM

The following information is submitted in satisfaction of the requirements of A.R.S. § 27-203C:

1. The name of the claim is the Thunderbird # 11 mining claim.
2. The claim is a placer claim.
3. The legal description of the land included within the exterior boundaries of the claim is as follows: The N¹/₂, SE¹/₄, SW¹/₄ Quarter(s) of Section 11, Township 7S, Range 16E, G&SR Meridian, Pinal County, Arizona, containing 20 acres.
4. The scale of the map provided below is ~~1" = 1,500'~~ Map attached.
5. The claim is in Pinal County.
6. North arrow shown below.
7. The corner and location monuments for the claim consist of

Marked with 2" steel pipe used at discovery.
Corners are 2" plastic pipe.

9110011448.JCL2.910290

RECEIVED
BLM.
ARIZONA STATE OFFICE
DEC 22 3 36 PM '94

A MC 332340

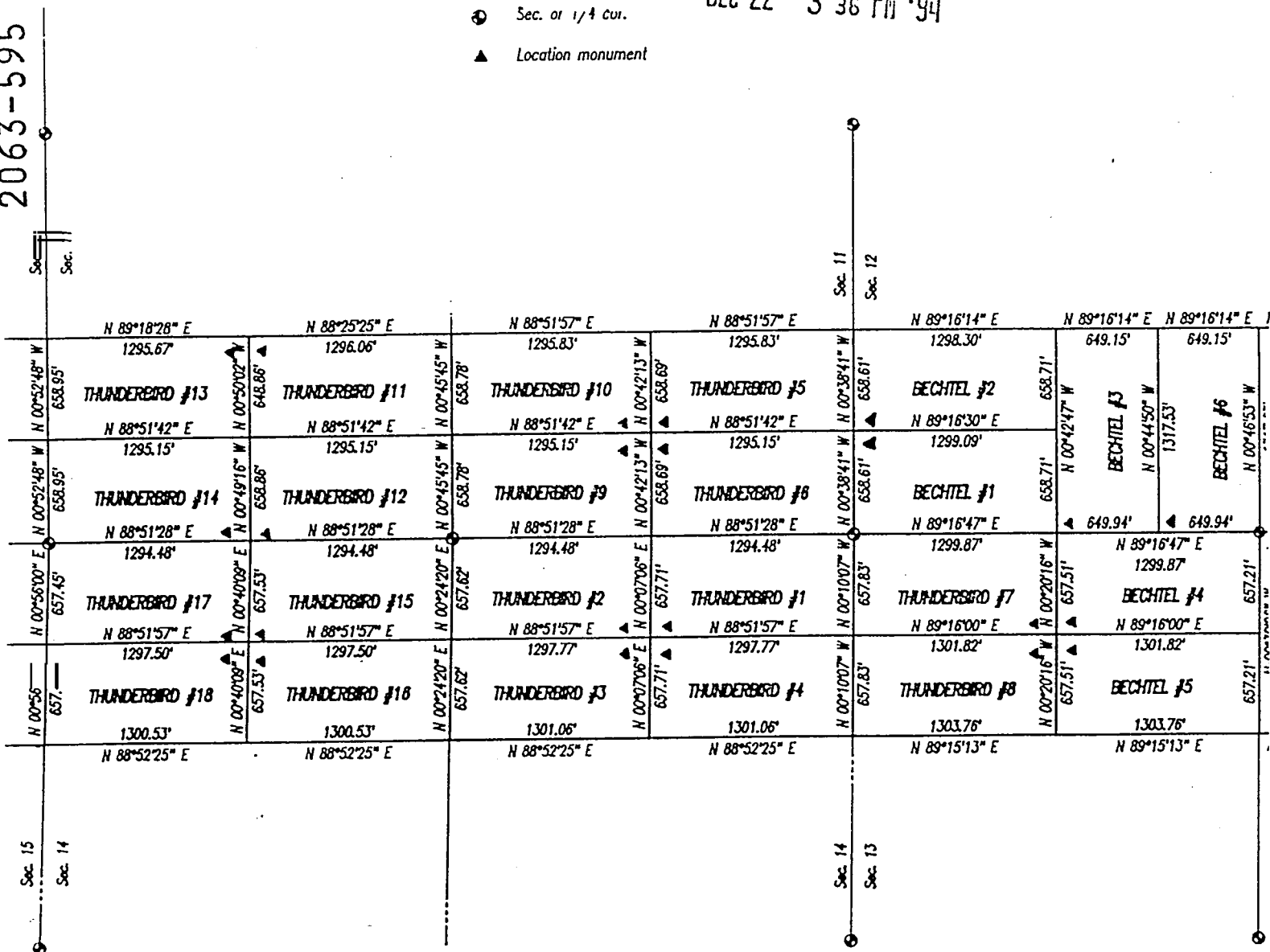
A MC 332340

RECEIVED
B.L.M.
ARIZONA STATE OFFICE

Dec 22 3 36 PM '94

- Sec. or 1/4 cor.
- ▲ Location monument

2063-595



MAP OF PLACER CLAIM LOCATIONS

Ptn. Sec. 10, 11, 12, 13, 14 & 15, T.7 S., R.16 E.,
G. & S.R.B. & M., Pinal County, Arizona

③ 5/4

2063-596

Lo Wanda Bechtel



OFFICIAL RECORDS OF
PINAL COUNTY RECORDER
KATHLEEN C. FELIX

DATE: 13DEC94 TIME: 1315
FEE: \$5.00 \$4.00 \$.00
PAGES: 003
DOCKET: 2063 PAGE: 596
INSTRUMENT # 139724

NOTICE OF LOCATION FOR PLACER MINING CLAIM

NOTICE IS HEREBY GIVEN, that James G. Bechtel & Lo Wanda Bechtel, citizen(s) of the United States, whose address is 5020 S. 9th Street, Coolidge, AZ 85228 pursuant to the provisions of the General Mining Laws of the United States, specifically Title 30, Section 35 of the United States Code, and the laws of the State of Arizona, have, on this 8 day of December, 1994, discovered and located a deposit of Gypsum having special and distinct value and other valuable deposits.

The name of this claim is the Thunderbird #12, consists of a tract of land containing Twenty (20) acres, and is located in Pinal County, Arizona. This claim comprises the _____ Quarter(s) of Section(s) 11, Township 7S, Range 16 E G&SR Mer., and is bounded and described as follows:

Beginning at the Southwest Corner, at which this location notice is posted, thence North, 658.86 feet to a monument, thence East, 1295.15 feet to a monument, thence South, 658.78 feet to a monument, thence West, 1294.48 feet to a monument being the point of beginning, all as shown on the map attached hereto.

Dated and posted on the ground this 8 day of December, 1994.

WITNESS:

Lo Wanda Bechtel
Lo Wanda Bechtel

James G. Bechtel
Lo Wanda Bechtel
Lo Wanda Bechtel

RECEIVED
B.L.M.
ARIZONA STATE OFFICE
DEC 22 3 36 PM '94

A MC 332841

MAP OF Thunderbird #12 PLACER MINING CLAIM

The following information is submitted in satisfaction of the requirements of A.R.S. § 27-203C:

1. The name of the claim is the Thunderbird #12 mining claim.
2. The claim is a placer claim.
3. The legal description of the land included within the exterior boundaries of the claim is as follows: The S 1/2 SE 1/4 SW 1/4 Quarter(s) of Section 11, Township 7S, Range 16E, G&SR Meridian, Pinal County, Arizona, containing 20 acres.
4. The scale of the map provided below is ~~1" = 1,500'~~ Map attached.
5. The claim is in Pinal County.
6. North arrow shown below.
7. The corner and location monuments for the claim consist of _____

Marked with 2" diameter steel pipe used at discovery.
Corners are 2" plastic pipe.

9110011448.JCL2.910290

RECEIVED
BLM.
ARIZONA STATE OFFICE
DEC 22 3 36 PM '94

A HC 392341

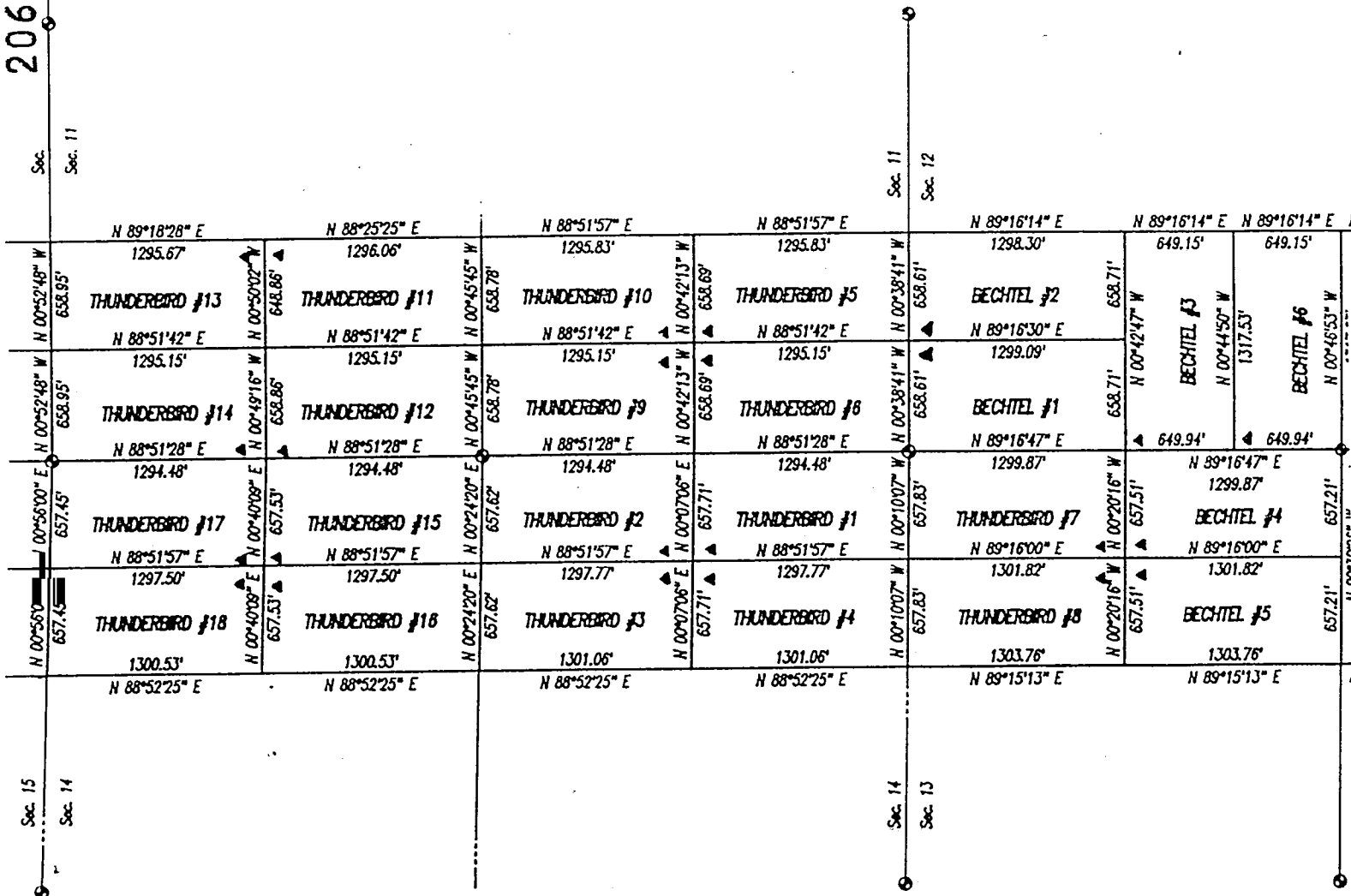
A HC 332341

RECEIVED
B.L.M.
ARIZONA STATE OFFICE

DEC 22 3 36 PM '94

- Sec. or 1/4 cor.
- ▲ Location monument

2063-598



MAP OF PLACER CLAIM LOCATIONS

Ptn. Sec. 10, 11, 12, 13, 14 & 15, T.7 S., R.16 E.,
G. & S.R.B. & M., Pinal County, Arizona

(3) 5/4

2063-599

Lawanda Bechtel



OFFICIAL RECORDS OF
PINAL COUNTY RECORDER
KATHLEEN C. FELIX

DATE: 13DEC94 TIME: 1315
FEE: \$5.00 \$4.00 \$.00
PAGES: 003
DOCKET: 2063 PAGE: 599
INSTRUMENT # 139725

NOTICE OF LOCATION FOR PLACER MINING CLAIM

NOTICE IS HEREBY GIVEN, that James G. Bechtel & Lawanda Bechtel, citizen(s) of the United States, whose address is 2020 S. 9th Street Coolidge, AZ 85328 pursuant to the provisions of the General Mining Laws of the United States, specifically Title 30, Section 35 of the United States Code, and the laws of the State of Arizona, have, on this 8 day of December, 1994, discovered and located a deposit of Gypsum having special and distinct value and other valuable deposits.

The name of this claim is the Thunderbird # 13, consists of a tract of land containing Twenty (20) acres, and is located in Pinal County, Arizona. This claim comprises the N 1/2, SW 1/4, SW 1/4 Quarter(s) of Section(s) 11, Township 7 S, Range 16 E G&SR Mer., and is bounded and described as follows:

Beginning at the North East Corner, at which this location notice is posted, thence South, 648.96 feet to a monument, thence West, 1295.15 feet to a monument, thence North, 658.95 feet to a monument, thence East, 1295.67 feet to a monument being the point of beginning, all as shown on the map attached hereto.

Dated and posted on the ground this 8 day of December, 1994.

WITNESS:

Leslie Smith
Leslie Smith

James G. Bechtel
Lawanda Bechtel
Lawanda Bechtel

RECEIVED
ARIZONA STATE OFFICE
DEC 13 3 36 PM '94

AHC 332342

MAP OF Thunderbird #13 PLACER MINING CLAIM

The following information is submitted in satisfaction of the requirements of A.R.S. § 27-203C:

1. The name of the claim is the Thunderbird #13 mining claim.
2. The claim is a placer claim.
3. The legal description of the land included within the exterior boundaries of the claim is as follows: The N 1/2, SW 1/4, SW 1/4 Quarter(s) of Section 11, Township 7S, Range 16E, G&SR Meridian, Pinal County, Arizona, containing 20 acres.
4. The scale of the map provided below is 1" = 1,500'. *Map attached.*
5. The claim is in Pinal County.
6. North arrow shown below.
7. The corner and location monuments for the claim consist of

Marked with 2" diameter steel pipe used at discovery.
Corners are 2" plastic pipe.

RECEIVED
BLM
ARIZONA STATE OFFICE
DEC 22 3 36 PM '94

9110011448.JCL2.910290

A HC 332842

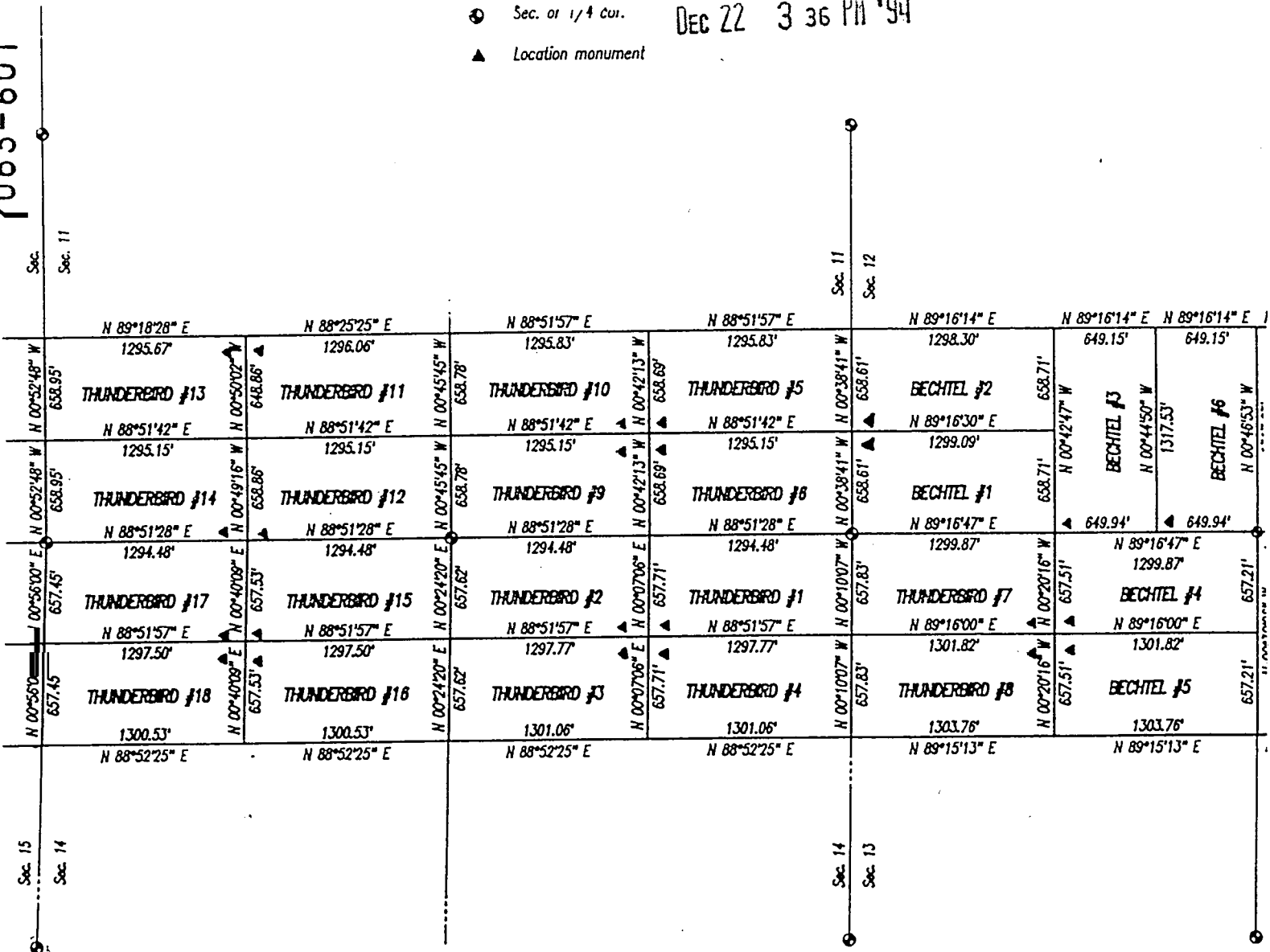
A MC 332342

RECEIVED
B.L.M.
ARIZONA STATE OFFICE

DEC 22 3 36 PM '94

- ⊙ Sec. or 1/4 Cor.
- ▲ Location monument

7063-601



MAP OF PLACER CLAIM LOCATIONS

Ptn. Sec. 10, 11, 12, 13, 14 & 15, T.7 S., R.16 E.,
G. & S.R.B. & M., Pinal County, Arizona

3514

2063-602

Lawanda Bechtel



OFFICIAL RECORDS OF
PINAL COUNTY RECORDER
KATHLEEN G. FELIX

DATE: 13DEC94 TIME: 1315
FEE: \$5.00 \$4.00 \$.00
PAGES: 003
DOCKET: 2063 PAGE: 602
INSTRUMENT # 139726

NOTICE OF LOCATION FOR PLACER MINING CLAIM

NOTICE IS HEREBY GIVEN, that Jamer G. Bechtel & Lawanda Bechtel, citizen(s) of the United States, whose address is 2020 S. 9th Street Coolidge, AZ 85228 pursuant to the provisions of the General Mining Laws of the United States, specifically Title 30, Section 35 of the United States Code, and the laws of the State of Arizona, have, on this 8 day of December, 1994, discovered and located a deposit of Gypsum having special and distinct value and other valuable deposits.

The name of this claim is the Thunderbird # 14, consists of a tract of land containing Twenty (20) acres, and is located in Pinal County, Arizona. This claim comprises the S 1/2, SW 1/4, SW 1/4 Quarter(s) of Section(s) 11, Township 7S, Range 16E G&SR Mer., and is bounded and described as follows:

Beginning at the Southeast Corner, at which this location notice is posted, thence North, 658.86 feet to a monument, thence West, 1295.15 feet to a monument, thence South, 658.95 feet to a monument, thence East, 1294.48 feet to a monument being the point of beginning, all as shown on the map attached hereto.

Dated and posted on the ground this 8 day of December, 1994.

WITNESS:

Lu Shil
Lu Shil

Jamer G. Bechtel
Lawanda Bechtel
Lawanda Bechtel

RECEIVED
BLM.
ARIZONA STATE OFFICE
DEC 22 3 36 PM '94

A MC 382343

2063-603

MAP OF Thunderbird #14 PLACER MINING CLAIM

The following information is submitted in satisfaction of the requirements of A.R.S. § 27-203C:

1. The name of the claim is the Thunderbird #14 mining claim.
2. The claim is a placer claim.
3. The legal description of the land included within the exterior boundaries of the claim is as follows: The S 1/2, SW 1/4, SW 1/4 Quarter(s) of Section 11, Township 7 S, Range 16 E, G&SR Meridian, Pinal County, Arizona, containing 20 acres.
4. The scale of the map provided below is ~~1" = 1,500'~~ Map attached
5. The claim is in Pinal County.
6. North arrow shown below.
7. The corner and location monuments for the claim consist of

Marked with 2" diameter steel pipe used at discovery
Corners are 2" plastic pipe.

9110011448.JCL2.910290

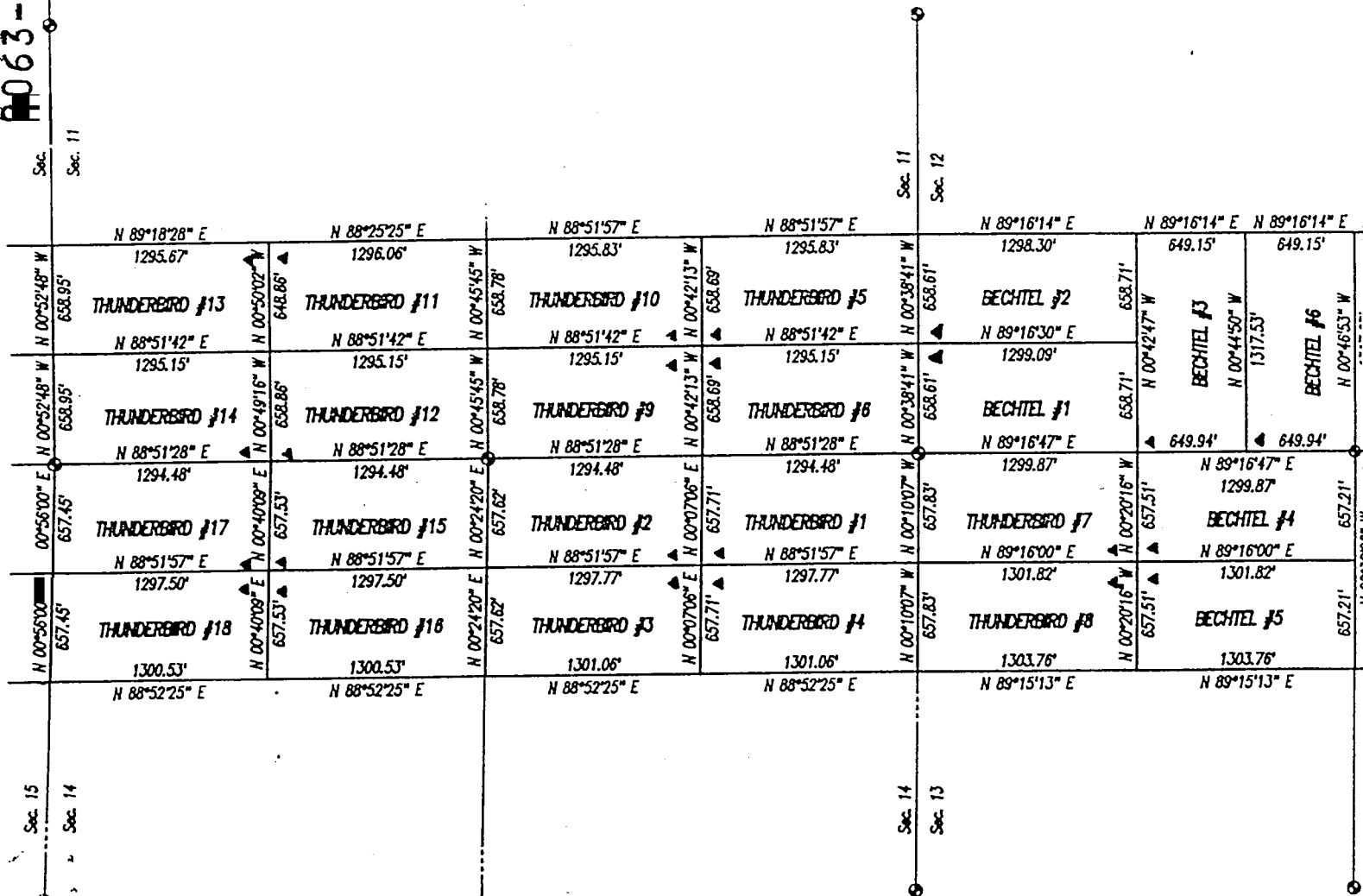
RECEIVED
B.L.M.
ARIZONA STATE OFFICE
DEC 27 3 36 PM '94

A HC 332343

063-604

RECEIVED
 B.L.M.
 ARIZONA STATE OFFICE
 DEC 22 3 36 PM '94

- Sec. or 1/4 cor.
- ▲ Location monument



MAP OF PLACER CLAIM LOCATIONS
 Ptn. Sec. 10,11,12,13,14 & 15, T.7 S., R.16 E.,
 G. & S.R.B. & M., Pinal County, Arizona

2063-605

2063-605

Lawanda Bechtel



OFFICIAL RECORDS OF
PINAL COUNTY RECORDER
KATHLEEN C. FELIX

DATE: 13DEC94 TIME: 1315
FEE: \$5.00 \$4.00 \$.00
PAGES: 003
DOCKET: 2063 PAGE: 605
INSTRUMENT # 139727

NOTICE OF LOCATION FOR PLACER MINING CLAIM

NOTICE IS HEREBY GIVEN, that James G. Bechtel & Lawanda Bechtel, citizen(s) of the United States, whose address is 2020 S. 9th Street Coolidge, AZ 85228 pursuant to the provisions of the General Mining Laws of the United States, specifically Title 30, Section 35 of the United States Code, and the laws of the State of Arizona, have, on this 8 day of December, 1994, discovered and located a deposit of Gypsum having special and distinct value and other valuable deposits.

The name of this claim is the Thunderbird # 15, consists of a tract of land containing Twenty (20) acres, and is located in Pinal County, Arizona. This claim comprises the N 1/2, NE 1/4, NW 1/4 Quarter(s) of Section(s) 14, Township 7S, Range 16E G&SR Mer., and is bounded and described as follows:

Beginning at the Southwest Corner, at which this location notice is posted, thence East, 1297.50 feet to a monument, thence North, 657.62 feet to a monument, thence West, 1294.48 feet to a monument, thence South, 657.53 feet to a monument being the point of beginning, all as shown on the map attached hereto.

Dated and posted on the ground this 8 day of December, 1994.

WITNESS:

Lu Spil
Lu Spil

James G. Bechtel
Lawanda Bechtel
Lawanda Bechtel

RECEIVED
BLM
ARIZONA STATE OFFICE
DEC 22 3 36 PM '94

A MC 332844

2063-606

MAP OF Thunderbird #15 PLACER MINING CLAIM

The following information is submitted in satisfaction of the requirements of A.R.S. § 27-203C:

1. The name of the claim is the Thunderbird #15 mining claim.
2. The claim is a placer claim.
3. The legal description of the land included within the exterior boundaries of the claim is as follows: The N 1/2, NE 1/4, NW 1/4 Quarter(s) of Section 14, Township 7S, Range 16E, G&SR Meridian, Pinal County, Arizona, containing 20 acres.
4. The scale of the map provided below is ~~1" = 1,500'~~ Map attached.
5. The claim is in Pinal County.
6. North arrow shown below.
7. The corner and location monuments for the claim consist of _____

Marked with 2" diameter steel pipe used at discovery.
Corners are 2" plastic pipe.

9110011448.JCL2.910290

RECEIVED
B.L.M.
ARIZONA STATE OFFICE
Dec 22 3 36 PM '94

A HC 332344

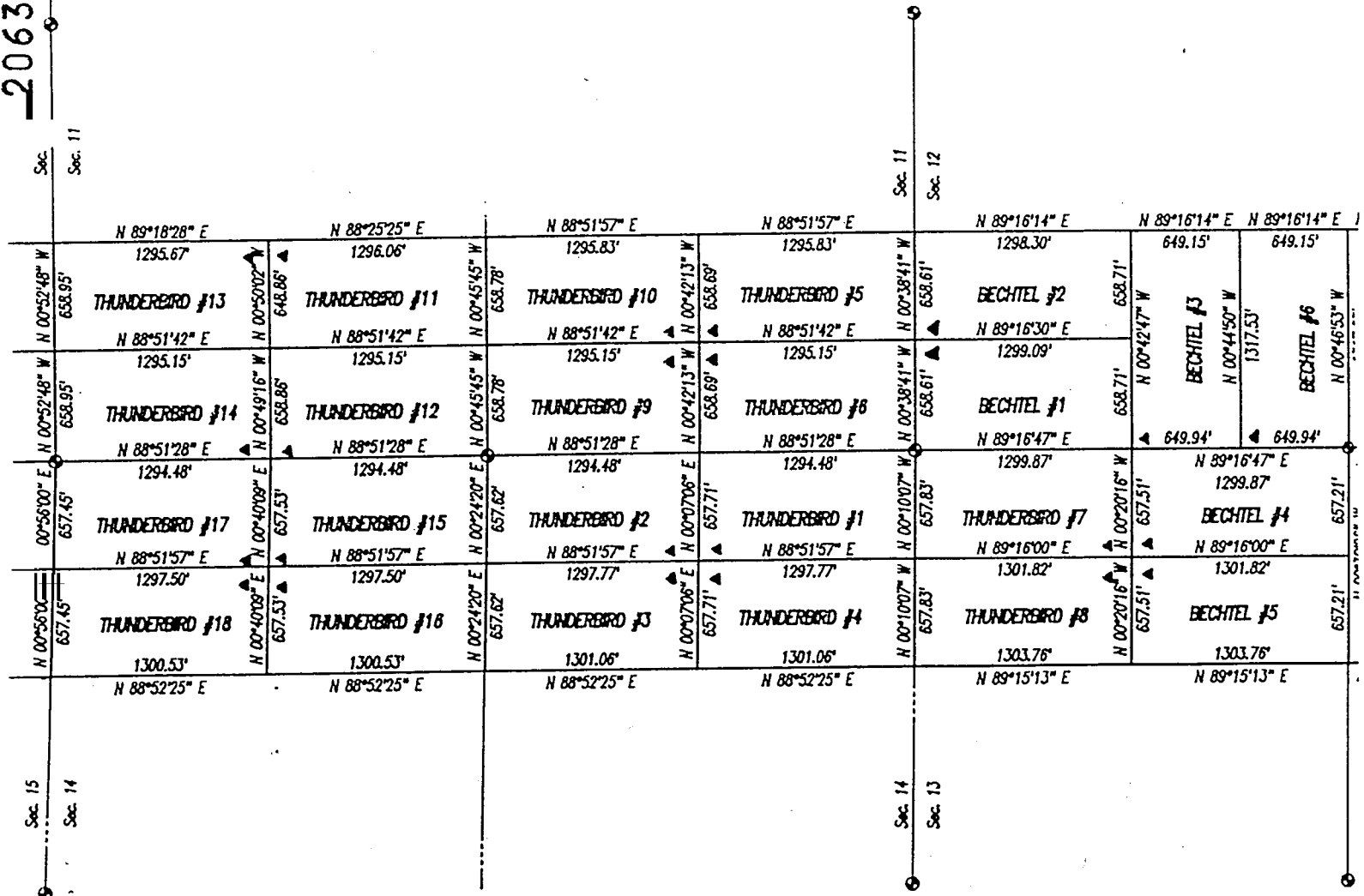
A MC 332344

RECEIVED
B.L.M.
ARIZONA STATE OFFICE

DEC 22 3 36 PM '94

- Sec. or 1/4 Cor.
- ▲ Location monument

2063-607



MAP OF PLACER CLAIM LOCATIONS

Ptn. Sec. 10, 11, 12, 13, 14 & 15, T.7 S., R.16 E.,
G. & S.R.B. & M., Pinal County, Arizona

354

2063-608

Lalwanda Bechtel



OFFICIAL RECORDS OF
PINAL COUNTY RECORDER
KATHLEEN C. FELIX

DATE: 13DEC94 TIME: 1315
FEE: \$5.00 \$4.00 \$.00
PAGES: 003
DOCKET: 2063 PAGE: 608
INSTRUMENT # 139728

NOTICE OF LOCATION FOR PLACER MINING CLAIM

NOTICE IS HEREBY GIVEN, that James G. Bechtel & Lalwanda Bechtel, citizen(s) of the United States, whose address is 2020 S. 9th Street Coolidge AZ 85128 pursuant to the provisions of the General Mining Laws of the United States, specifically Title 30, Section 35 of the United States Code, and the laws of the State of Arizona, have, on this 8 day of December, 1994, discovered and located a deposit of Gypsum having special and distinct value and other valuable deposits.

The name of this claim is the Thunderbird #16, consists of a tract of land containing Twenty (20) acres, and is located in Pinal County, Arizona. This claim comprises the S 1/2, NE 1/4, NW 1/4 Quarter(s) of Section(s) 14, Township 7 S, Range 16 E G&SR Mer., and is bounded and described as follows:

Beginning at the Northwest Corner, at which this location notice is posted, thence East, 1297.50 feet to a monument, thence South, 657.62 feet to a monument, thence West, 1300.53 feet to a monument, thence North, 657.53 feet to a monument being the point of beginning, all as shown on the map attached hereto.

Dated and posted on the ground this 8 day of December, 1994.

WITNESS:

Lalwanda Bechtel
Lalwanda Bechtel

James G. Bechtel
Lalwanda Bechtel
Lalwanda Bechtel

RECEIVED
BLM
ARIZONA STATE OFFICE
DEC 12 3 37 PM '94
A MC 332345

MAP OF Thunderbird #16 PLACER MINING CLAIM

The following information is submitted in satisfaction of the requirements of A.R.S. § 27-203C:

1. The name of the claim is the Thunderbird #16 mining claim.
2. The claim is a placer claim.
3. The legal description of the land included within the exterior boundaries of the claim is as follows: The S 1/2, NE 1/4, NW 1/4 Quarter(s) of Section 14, Township 7 S, Range 16 E, G&SR Meridian, Pinal County, Arizona, containing 20 acres.
4. The scale of the map provided below is 1" = 1,500'. Map attached.
5. The claim is in Pinal County.
6. North arrow shown below.
7. The corner and location monuments for the claim consist of _____

*Marked with 2" diameter steel pipe used at discovery
Corners are 2" plastic pipe.*

RECEIVED
BLM
ARIZONA STATE OFFICE
Dec 22 3 37 PM '94

9110011448.JCL2.910290

A MC 332345

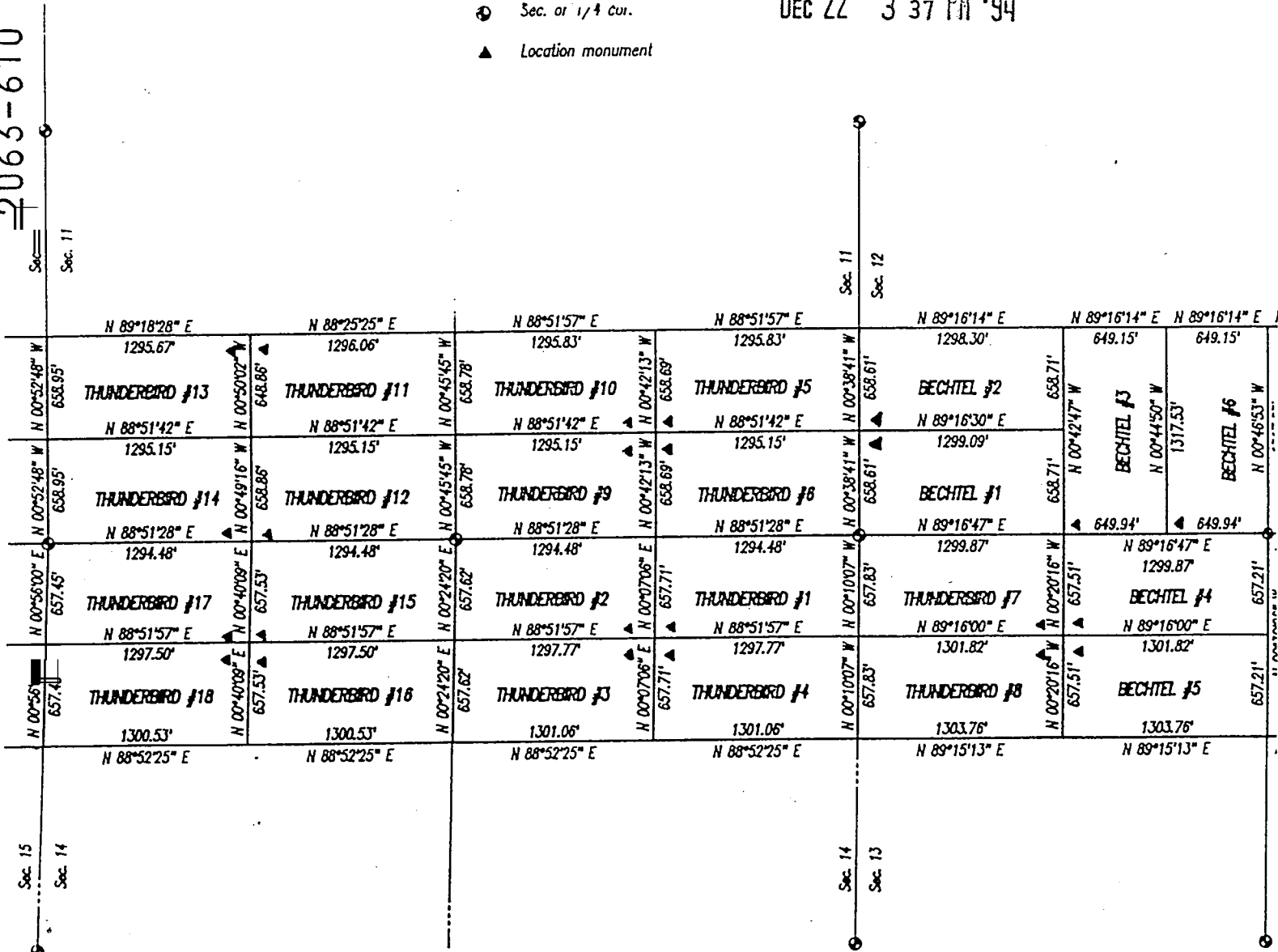
A MC 332345

RECEIVED
B.L.M.
ARIZONA STATE OFFICE

Dec 22 3 37 PM '94

- ⊙ Sec. or 1/4 cor.
- ▲ Location monument

2063-610



MAP OF PLACER CLAIM LOCATIONS
 Ptn. Sec. 10,11,12,13,14 & 15, T.7 S., R.16 E.,
 G. & S.R.B. & M., Pinal County, Arizona

3.5/4

2063-611

Lawanda Bechtel



OFFICIAL RECORDS OF
PINAL COUNTY RECORDER
KATHLEEN C. FELIX

DATE: 13DEC94 TIME: 1315
FEE: \$5.00 \$4.00 \$.00
PAGES: 003
DOCKET: 2063 PAGE: 611
INSTRUMENT # 139729

NOTICE OF LOCATION FOR PLACER MINING CLAIM

NOTICE IS HEREBY GIVEN, that James G. Bechtel & Lawanda Bechtel, citizen(s) of the United States, whose address is 2020 S. 9th Street, Coolidge, AZ 85228 pursuant to the provisions of the General Mining Laws of the United States, specifically Title 30, Section 35 of the United States Code, and the laws of the State of Arizona, have, on this 8 day of December, 1994, discovered and located a deposit of Gypsum having special and distinct value and other valuable deposits.

The name of this claim is the Thunderbird #17, consists of a tract of land containing Twenty (20) acres, and is located in Pinal County, Arizona. This claim comprises the N¹/₂, NW¹/₄, NW¹/₄ Quarter(s) Section(s) 14, Township 7S, Range 16E G&SR Mer., and is bounded and described as follows:

Beginning at the Southeast Corner, at which this location notice is posted, thence North, 657.53 feet to a monument, thence West, 1294.48 feet to a monument, thence South, 657.45 feet to a monument, thence East, 1297.50 feet to a monument being the point of beginning, all as shown on the map attached hereto.

Dated and posted on the ground this 8 day of December, 1994.

WITNESS:

Lawanda Bechtel
Lawanda Bechtel

James G. Bechtel
Lawanda Bechtel
Lawanda Bechtel

RECEIVED
B.L.N.
ARIZONA
STATE OFFICE
DEC 14 3 37 PM '94
A MC 332346

MAP OF Thunderbird #17 PLACER MINING CLAIM

The following information is submitted in satisfaction of the requirements of A.R.S. § 27-203C:

1. The name of the claim is the Thunderbird #17 mining claim.
2. The claim is a placer claim.
3. The legal description of the land included within the exterior boundaries of the claim is as follows: The N 1/2, NW 1/4, NW 1/4 Quarter(s) of Section 14, Township 7 S, Range 16 E, G&SR Meridian, Pinal County, Arizona, containing 20 acres.
4. The scale of the map provided below is ~~1" = 1,500'~~. Map attached.
5. The claim is in Pinal County.
6. North arrow shown below.
7. The corner and location monuments for the claim consist of

Marked with 2" diameter steel pipe used at discovery
corners are 2" plastic pipe.

9110011448.JCL2.910290

RECEIVED
B.L.M.
ARIZONA STATE OFFICE
Dec 22 3 37 PM '94

A HC 332346

A MC 332346

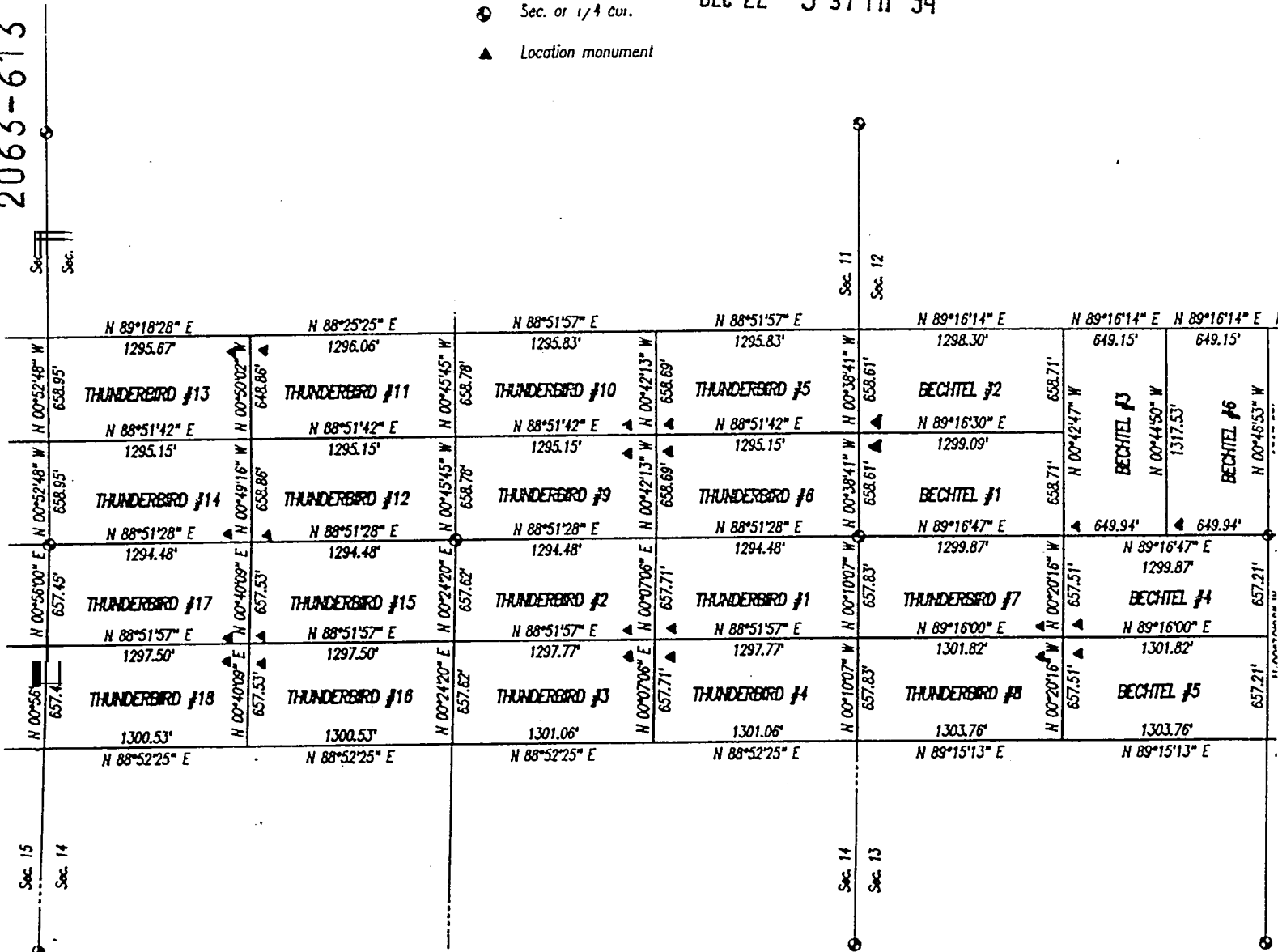
RECEIVED
B.L.M.
ARIZONA STATE OFFICE

DEC 22 3 37 PM '94

● Sec. or 1/4 cor.

▲ Location monument

2063-613



MAP OF PLACER CLAIM LOCATIONS

Ptn. Sec. 10, 11, 12, 13, 14 & 15, T.7 S., R.16 E.,
G. & S.R.B. & M., Pinal County, Arizona

354

2063-614

Lawanda Bechtel



OFFICIAL RECORDS OF
PINAL COUNTY RECORDER
KATHLEEN C. FELIX

DATE: 13DEC94 TIME: 1315
FEE: \$5.00 \$4.00 \$.00
PAGES: 003
DOCKET: 2063 PAGE: 614
INSTRUMENT # 139730

NOTICE OF LOCATION FOR PLACER MINING CLAIM

NOTICE IS HEREBY GIVEN, that James G. Bechtel & Lawanda Bechtel, citizen(s) of the United States, whose address is 2020 S. 9th Street, Coolidge, AZ 85228 pursuant to the provisions of the General Mining Laws of the United States, specifically Title 30, Section 35 of the United States Code, and the laws of the State of Arizona, have, on this 8 day of December, 1994, discovered and located a deposit of Gypsum having special and distinct value and other valuable deposits.

The name of this claim is the Thunderbird #18, consists of a tract of land containing Twenty (20) acres, and is located in Pinal County, Arizona. This claim comprises the S 1/2, NW 1/4, NW 1/4 Quarter(s) of Section(s) 14, Township 7S, Range 16E G&SR Mer., and is bounded and described as follows:

Beginning at the North East corner, at which this location notice is posted, thence South, 657.53 feet to a monument, thence West, 1300.53 feet to a monument, thence North, 657.45 feet to a monument, thence East, 1297.50 feet to a monument being the point of beginning, all as shown on the map attached hereto.

Dated and posted on the ground this 8 day of December, 1994.

WITNESS:

Lu Smith
Lu Smith

James G. Bechtel
Lawanda Bechtel
Lawanda Bechtel

RECEIVED
B.L.M.
ARIZONA
STATE OFFICE
DEC 22 3 37 PM '94

A HC 332347

MAP OF Thunderbird #18 PLACER MINING CLAIM

The following information is submitted in satisfaction of the requirements of A.R.S. § 27-203C:

1. The name of the claim is the Thunderbird #18 mining claim.
2. The claim is a placer claim.
3. The legal description of the land included within the exterior boundaries of the claim is as follows: The S 1/2, NW 1/4, NW 1/4 Quarter(s) of Section 14, Township 7S, Range 16E, G&SR Meridian, Pinal County, Arizona, containing 20 acres.
4. The scale of the map provided below is ~~1" = 1,500'~~ Map attached.
5. The claim is in Pinal County.
6. North arrow shown below.
7. The corner and location monuments for the claim consist of _____

Marked with 2" diameter steel pipe used at discovery.
Corners are 2" plastic pipe.

9110011448.JCL2.910290

RECEIVED
B.L.M.
ARIZONA STATE OFFICE
DEC 22 3 37 PM '94

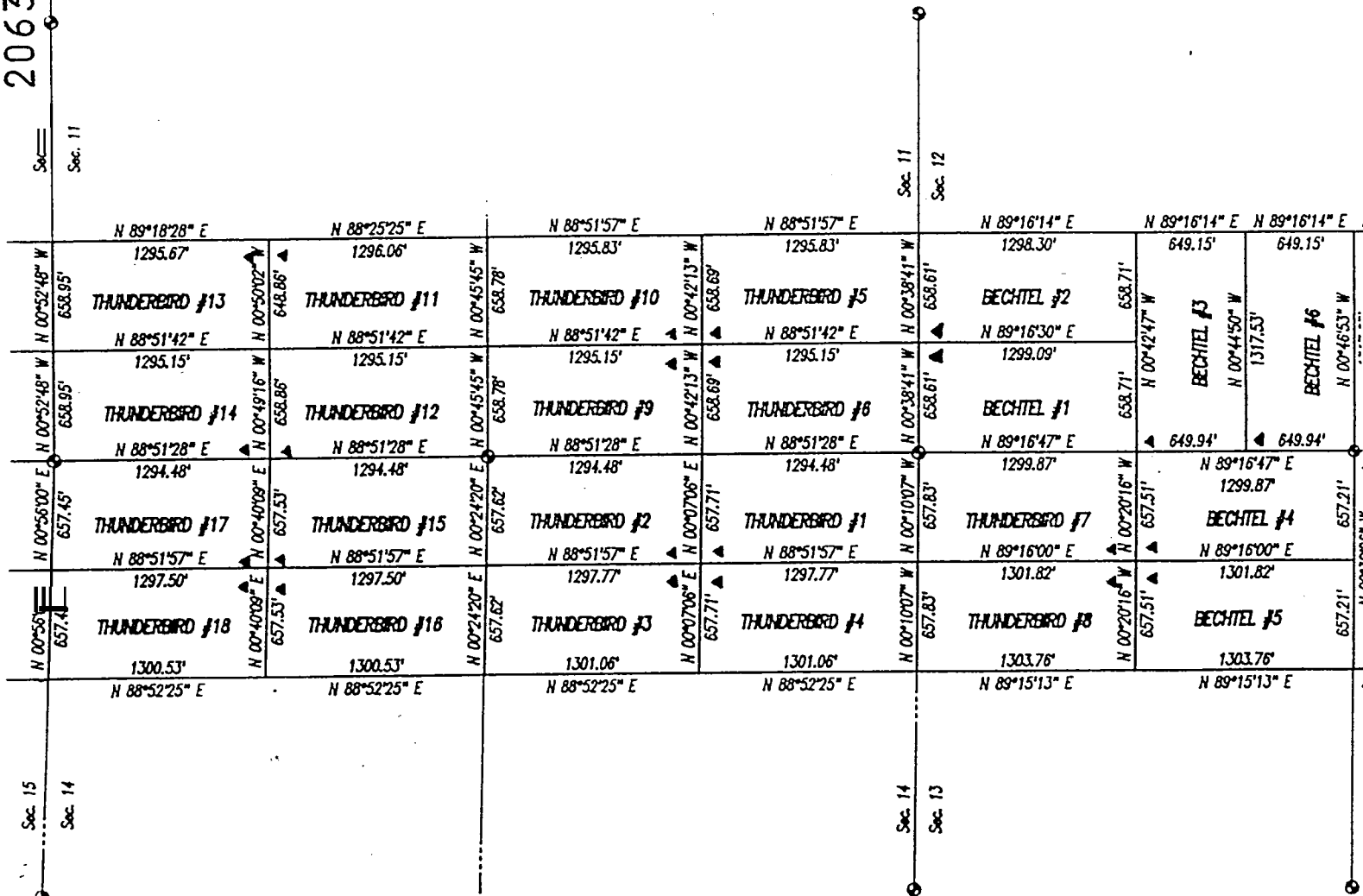
A MC 332347

RECEIVED
B.L.M.
ARIZONA STATE OFFICE

DEC 22 3 37 PM '94

- ⊙ Sec. or 1/4 Cor.
- ▲ Location monument

2063-616



MAP OF PLACER CLAIM LOCATIONS

Ptn. Sec. 10, 11, 12, 13, 14 & 15, T.7 S., R.16 E.,
G. & S.R.B. & M., Pinal County, Arizona

354

2063-545



OFFICIAL RECORDS OF
PINAL COUNTY RECORDER
KATHLEEN C. FELIX

DATE: 13DEC94 TIME: 1315
FEE: \$5.00 \$4.00 \$.00
PAGES: 003
DOCKET: 2063 PAGE: 545
INSTRUMENT # 139707

LaWanda Bechtel

*Will call
723-5889
next 23*

NOTICE OF LOCATION FOR PLACER MINING CLAIM

NOTICE IS HEREBY GIVEN, that James G. Bechtel, LaWanda Bechtel citizen(s) of the United States, whose address is 2020 S. 9th Street, Coolidge, AZ 85228 pursuant to the provisions of the General Mining Laws of the United States, specifically Title 30, Section 35 of the United States Code, and the laws of the State of Arizona, have, on this 8 day of December, 1994, discovered and located a deposit of Gypsum having special and distinct value and other valuable deposits.

The name of this claim is the Bechtel No. 1, consists of a tract of land containing Twenty (20) acres, and is located in Pinal County, Arizona. This claim comprises the S 1/2 of SW 1/4, SW 1/4 Quarter(s) of Section(s) 12, Township 7 S, Range 16 E G&SR Mer., and is bounded and described as follows:

Beginning at the N W Location Post, at which this location notice is posted, thence East, 1299.09 feet to a monument, thence South, 658.51 feet to a monument, thence West, 1299.87 feet to a monument, thence North, 658.61 feet to a monument being the point of beginning, all as shown on the map attached hereto.

Dated and posted on the ground this 8 day of December, 1994.

WITNESS:

Len Smith
Len Smith

James G. Bechtel
LaWanda Bechtel
LaWanda Bechtel

RECEIVED
A.M.
ARIZONA STATE OFFICE
DEC 22 3 37 PM '94
A MC 332348

MAP OF Bechtel #1 PLACER MINING CLAIM

The following information is submitted in satisfaction of the requirements of A.R.S. § 27-203C:

1. The name of the claim is the Bechtel #1 mining claim.
2. The claim is a placer claim.
3. The legal description of the land included within the exterior boundaries of the claim is as follows: The 5 1/2 SW 1/4, SW 1/4 Quarter(s) of Section 12, Township 7 S, Range 16 E, G&SR Meridian, Pinal County, Arizona, containing 20 acres.
4. The scale of the map provided below is ~~1" = 1,500'~~. *Map attached.*
5. The claim is in Pinal County.
6. North arrow shown below.
7. The corner and location monuments for the claim consist of _____

*Marked with 2" diameter steel pipe used at discovery.
Corners are 2" plastic pipe.*

9110011448.JCL2.910290

RECEIVED
B.L.H.
ARIZONA STATE OFFICE
DEC 22 3 37 PM '94

A HC 332348

2063-547

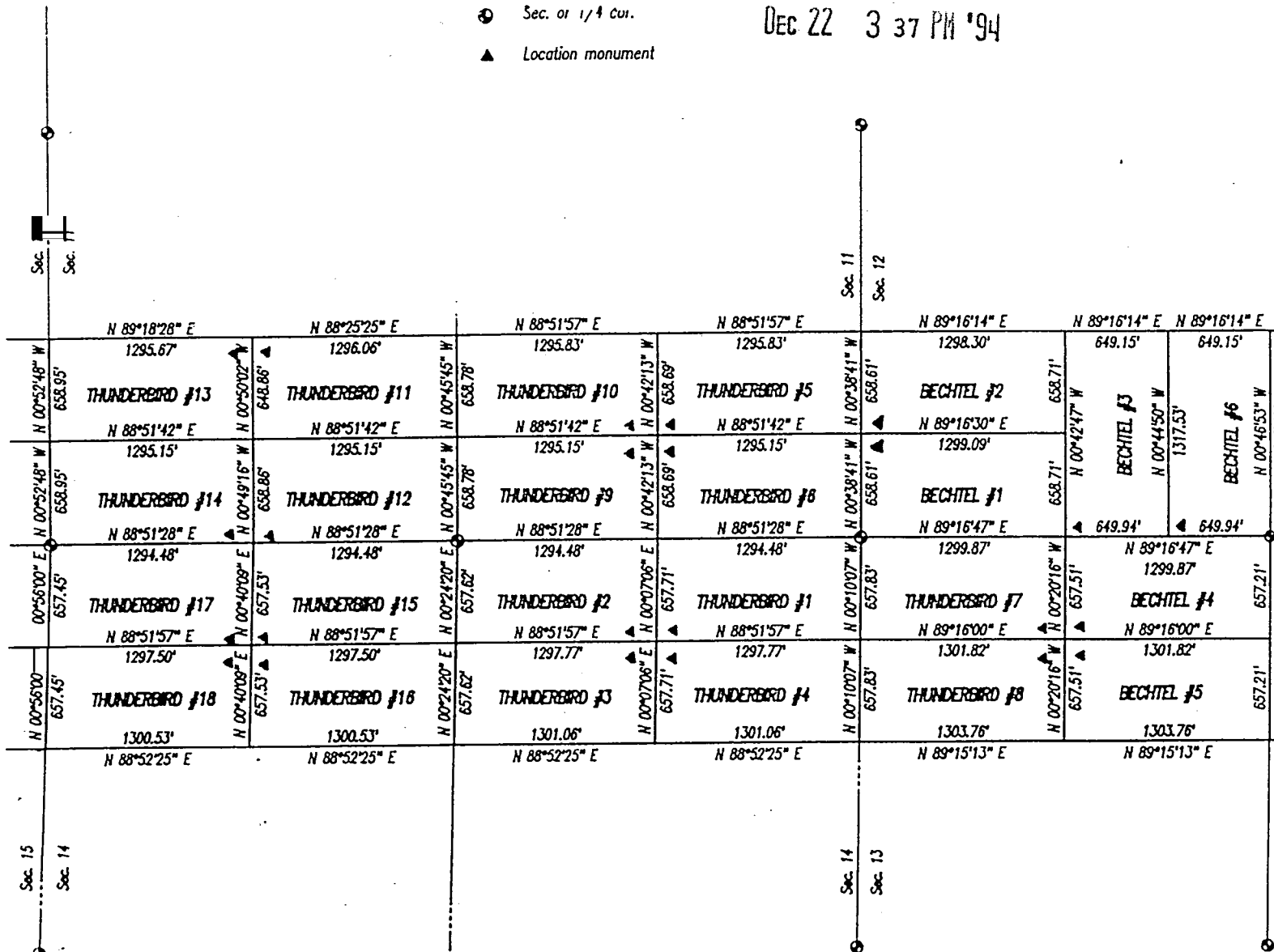
A MC 392348

RECEIVED
B.L.M.
ARIZONA STATE OFFICE

DEC 22 3 37 PM '94

● Sec. or 1/4 cor.

▲ Location monument



MAP OF PLACER CLAIM LOCATIONS

Ptn. Sec. 10, 11, 12, 13, 14 & 15, T.7 S., R.16 E.,
G. & S.R.B. & M., Pinal County, Arizona

35/4

2063-548

LaWanda Bechtel



OFFICIAL RECORDS OF
PINAL COUNTY RECORDER
KATHLEEN C. FELIX

DATE: 13DEC94 TIME: 1315
FEE: \$5.00 \$4.00 \$.00
PAGES: 003
DOCKET: 2063 PAGE: 548
INSTRUMENT # 139708

NOTICE OF LOCATION FOR PLACER MINING CLAIM

NOTICE IS HEREBY GIVEN, that James G. Bechtel & LaWanda Bechtel, citizen(s) of the United States, whose address is 2020 S. 9th Street, Coolidge AZ 85228 pursuant to the provisions of the General Mining Laws of the United States, specifically Title 30, Section 35 of the United States Code, and the laws of the State of Arizona, have, on this 8 day of December, 1994, discovered and located a deposit of Gypsum having special and distinct value and other valuable deposits.

The name of this claim is the Bechtel #2, consists of a tract of land containing Twenty (20) acres, and is located in Pinal County, Arizona. This claim comprises the N¹/₂, SW¹/₄, SW¹/₄ Quarter(s) of Section(s) 12, Township 7S, Range 16E G&SR Mer., and is bounded and described as follows:

Beginning at the Southwest Corner, at which this location notice is posted, thence North, 658.61 feet to a monument, thence East, 1298.30 feet to a monument, thence South, 658.71 feet to a monument, thence West, 1299.09 feet to a monument being the point of beginning, all as shown on the map attached hereto.

Dated and posted on the ground this 8 day of December, 1994.

WITNESS:

Lee Spink
Lee Spink

James G. Bechtel
LaWanda Bechtel
LaWanda Bechtel

RECEIVED
B.L.M.
ARIZONA STATE OFFICE
Dec 22 3 38 PM '94

A MC 332349

MAP OF Bechtel #2 PLACER MINING CLAIM

The following information is submitted in satisfaction of the requirements of A.R.S. § 27-203C:

1. The name of the claim is the Bechtel #2 mining claim.
2. The claim is a placer claim.
3. The legal description of the land included within the exterior boundaries of the claim is as follows: The N $\frac{1}{2}$, SW $\frac{1}{4}$, SW $\frac{1}{4}$ Quarter(s) of Section 12, Township 7S, Range 16E, G&SR Meridian, Pinal County, Arizona, containing 20 acres.
4. The scale of the map provided below is ~~1" = 1,500'~~. Map attached.
5. The claim is in Pinal County.
6. North arrow shown below.
7. The corner and location monuments for the claim consist of _____

Marked with 2" diameter steel pipe used at discovery.
Corners are 2" plastic pipe.

9110011448.JCL2.910290

RECEIVED
BLM
ARIZONA STATE OFFICE
Dec 22 3 38 PM '94

A HC 332349

354

2063-551

Lawanda Bechtel



OFFICIAL RECORDS OF
PINAL COUNTY RECORDER
KATHLEEN C. FELIX

DATE: 13DEC94 TIME: 1315
FEE: \$5.00 \$4.00 \$.00
PAGES: 003
DOCKET: 2063 PAGE: 551
INSTRUMENT # 139709

NOTICE OF LOCATION FOR PLACER MINING CLAIM

NOTICE IS HEREBY GIVEN, that James G. Bechtel & Lawanda Bechtel, citizen(s) of the United States, whose address is 2020 S. 9th Street, Coolidge AZ 85228 pursuant to the provisions of the General Mining Laws of the United States, specifically Title 30, Section 35 of the United States Code, and the laws of the State of Arizona, have, on this 8 day of December, 1994, discovered and located a deposit of Gypsum having special and distinct value and other valuable deposits.

The name of this claim is the Bechtel #3, consists of a tract of land containing Twenty (20) acres, and is located in Pinal County, Arizona. This claim comprises the W 1/2, SE 1/4, SW 1/4 Quarter(s) of Section(s) 12, Township 7S, Range 16E G&SR Mer., and is bounded and described as follows:

Beginning at the Southwest Corner, at which this location notice is posted, thence North, 1317.42 feet to a monument, thence East, 649.15 feet to a monument, thence South, 1317.53 feet to a monument, thence West, 649.94 feet to a monument being the point of beginning, all as shown on the map attached hereto.

Dated and posted on the ground this 8 day of December, 1994.

WITNESS:

Len Smith
Len Smith

James G. Bechtel
Lawanda Bechtel
Lawanda Bechtel

RECEIVED
BLM
ARIZONA STATE OFFICE
DEC 22 3 38 PM '94

A MC 332350

MAP OF Bechtel #3 PLACER MINING CLAIM

The following information is submitted in satisfaction of the requirements of A.R.S. § 27-203C:

1. The name of the claim is the Bechtel #3 mining claim.
2. The claim is a placer claim.
3. The legal description of the land included within the exterior boundaries of the claim is as follows: The W 1/2 SE 1/4, SW 1/4 Quarter(s) of Section 12, Township 7S, Range 16E, G&SR Meridian, _____ County, Arizona, containing 20 acres.
4. The scale of the map provided below is ~~1" = 1,500'~~ Map attached.
5. The claim is in Pinal County.
6. North arrow shown below.
7. The corner and location monuments for the claim consist of _____

Marked with 2" diameter steel pipe used at discovery.
Corners are 2" plastic pipe.

9110011448.JCL2.910290

RECEIVED
BLM
ARIZONA STATE OFFICE
Dec 22 3 38 PM '94

A MC 332350

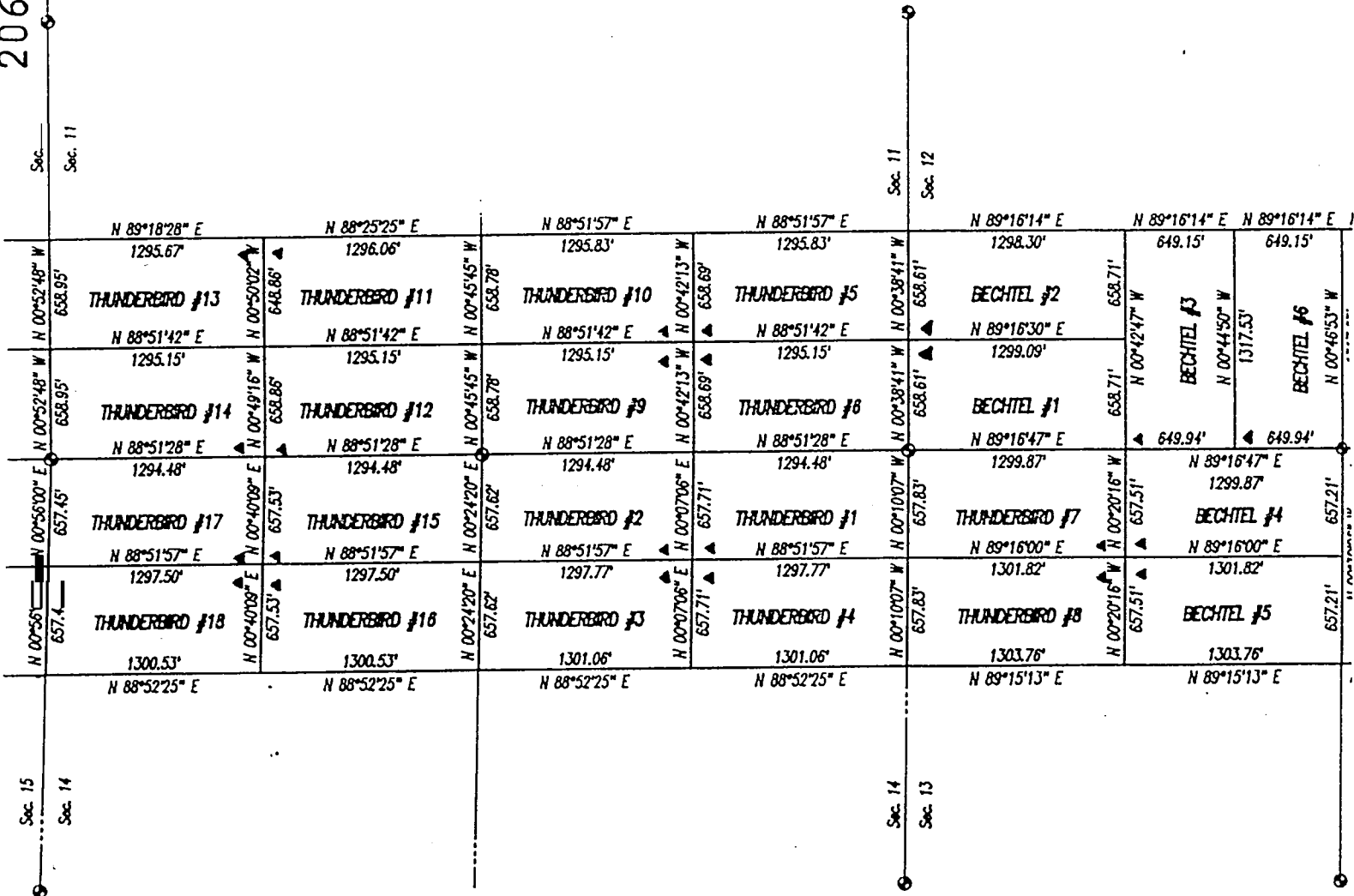
A MC 332350

RECEIVED
B.L.M.
ARIZONA STATE OFFICE

Dec 22 3 38 PM '94

- Sec. or 1/4 cor.
- ▲ Location monument

2063-553



MAP OF PLACER CLAIM LOCATIONS

Ptn. Sec. 10, 11, 12, 13, 14 & 15, T.7 S., R.16 E.,
G. & S.R.B. & M., Pinal County, Arizona

354

2063-554

LaWanda Bechtel



OFFICIAL RECORDS OF
PINAL COUNTY RECORDER
KATHLEEN C. FELIX

DATE: 13DEC94 TIME: 1315
FEE: \$5.00 \$4.00 \$.00
PAGES: 003
DOCKET: 2063 PAGE: 554
INSTRUMENT # 139710

NOTICE OF LOCATION FOR PLACER MINING CLAIM

NOTICE IS HEREBY GIVEN, that James G. Bechtel & LaWanda Bechtel, citizen(s) of the United States, whose address is 2020 S. 9th Street, Coolidge, AZ 85128, pursuant to the provisions of the General Mining Laws of the United States, specifically Title 30, Section 35 of the United States Code, and the laws of the State of Arizona, have, on this 8 day of December, 1994, discovered and located a deposit of Gypsum having special and distinct value and other valuable deposits.

The name of this claim is the Bechtel #4, consists of a tract of land containing twenty (20) acres, and is located in Pinal County, Arizona. This claim comprises the _____ Quarter(s) of Section(s) 13, Township 7S, Range 16E G&SR Mer., and is bounded and described as follows:

Beginning at the Southwest Corner, at which this location notice is posted, thence North, 657.51 feet to a monument, thence East, 1299.87 feet to a monument, thence South, 657.21 feet to a monument, thence West, 1301.82 feet to a monument being the point of beginning, all as shown on the map attached hereto.

RECEIVED
B.L.M.
ARIZONA STATE OFFICE
Dec 22 3 38 PM '94
A HC 332351

Dated and posted on the ground this 8 day of December, 1994.

WITNESS:

Len Smith
Len Smith

James G. Bechtel
James G. Bechtel
LaWanda Bechtel
LaWanda Bechtel

MAP OF Bechtel #4 PLACER MINING CLAIM

The following information is submitted in satisfaction of the requirements of A.R.S. § 27-203C:

1. The name of the claim is the Bechtel #4 mining claim.
2. The claim is a placer claim.
3. The legal description of the land included within the exterior boundaries of the claim is as follows: The N $\frac{1}{2}$, NE $\frac{1}{4}$, NW $\frac{1}{4}$ Quarter(s) of Section 13, Township 7S, Range 16E, G&SR Meridian, Pinal County, Arizona, containing 20 acres.
4. The scale of the map provided below is ~~1" = 1,500'~~. *Map attached.*
5. The claim is in Pinal County.
6. North arrow shown below.
7. The corner and location monuments for the claim consist of _____

*Marked with 2" diameter steel pipe used at discovery.
Corners are 2" plastic pipe.*

9110011448.JCL2.910290

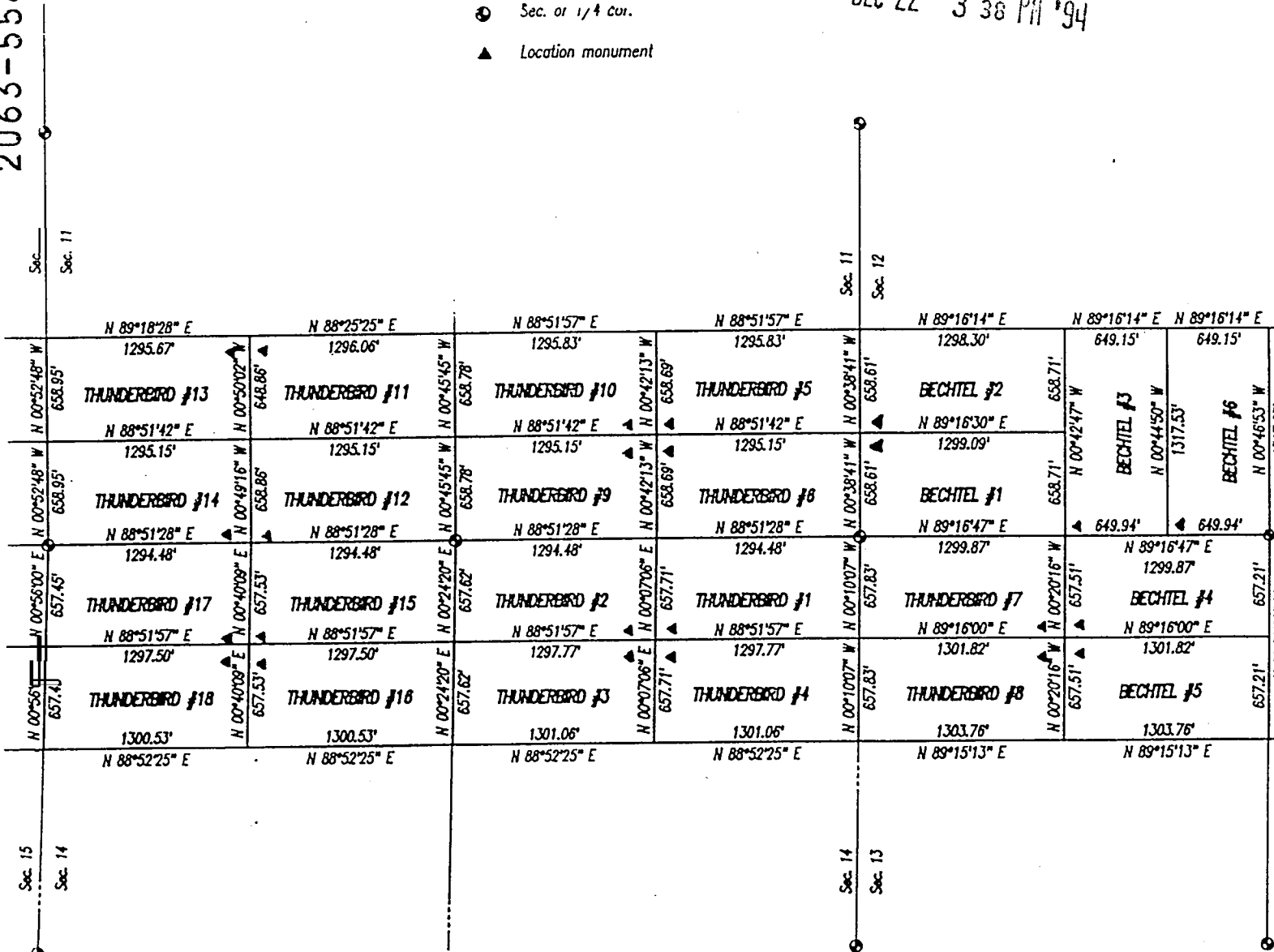
RECEIVED
B.L.H.
ARIZONA STATE OFFICE
DEC 22 3 38 PM '94

A MC 332351

RECEIVED
 B.L.M.
 ARIZONA STATE OFFICE
 DEC 22 3 38 PM '94

● Sec. or 1/4 cor.
 ▲ Location monument

2063-556



MAP OF PLACER CLAIM LOCATIONS

Ptn. Sec. 10, 11, 12, 13, 14 & 15, T.7 S., R.16 E.,
 G. & S.R.B. & M., Pinal County, Arizona

3514

2063-557

LaWanda Bechtel



OFFICIAL RECORDS OF
PINAL COUNTY RECORDER
KATHLEEN G. FELIX

DATE: 13DEC94 TIME: 1315
FEE: \$5.00 \$4.00 \$.00
PAGES: 003
DOCKET: 2063 PAGE: 557
INSTRUMENT # 139711

NOTICE OF LOCATION FOR PLACER MINING CLAIM

NOTICE IS HEREBY GIVEN, that James G. Bechtel & LaWanda Bechtel, citizen(s) of the United States, whose address is 2020 S. 9th Street, Coolidge AZ 85118 pursuant to the provisions of the General Mining Laws of the United States, specifically Title 30, Section 35 of the United States Code, and the laws of the State of Arizona, have, on this 8 day of December, 1994, discovered and located a deposit of Gypsum having special and distinct value and other valuable deposits.

The name of this claim is the Bechtel #5, consists of a tract of land containing Twenty (20) acres, and is located in Pinal County, Arizona. This claim comprises the S 1/2, NE 1/4, NW 1/4 Quarter Section(s) 13, Township 7 S, Range 16 E G&SR Mer., and is bounded and described as follows:

Beginning at the Northwest Corner, at which this location notice is posted, thence East, 1301.82 feet to a monument, thence South, 657.21 feet to a monument, thence West, 1303.76 feet to a monument, thence North, 657.51 feet to a monument being the point of beginning, all as shown on the map attached hereto.

Dated and posted on the ground this 8 day of December, 1994.

WITNESS:

Len Smith
Len Smith

James G. Bechtel
LaWanda Bechtel
LaWanda Bechtel

RECEIVED
BLM
ARIZONA STATE OFFICE
3 38 PM '94

A MC 332352

MAP OF Bechtel #5 PLACER MINING CLAIM

The following information is submitted in satisfaction of the requirements of A.R.S. § 27-203C:

1. The name of the claim is the Bechtel #5 mining claim.
2. The claim is a placer claim.
3. The legal description of the land included within the exterior boundaries of the claim is as follows: The 5 1/2 NE 1/4, NW 1/4 Quarter(s) of Section 13, Township 7S, Range 14E, G&SR Meridian, Pinal County, Arizona, containing 20 acres.
4. The scale of the map provided below is ~~1" = 1,500'~~. Map attached.
5. The claim is in Pinal County.
6. North arrow shown below.
7. The corner and location monuments for the claim consist of _____

*Marked with 2" diameter steel pipe used at discovery.
Corners are 2" plastic pipe.*

9110011448.JCL2.910290

RECEIVED
B.L.M.
ARIZONA STATE OFFICE
Dec 22 3 38 PM '94

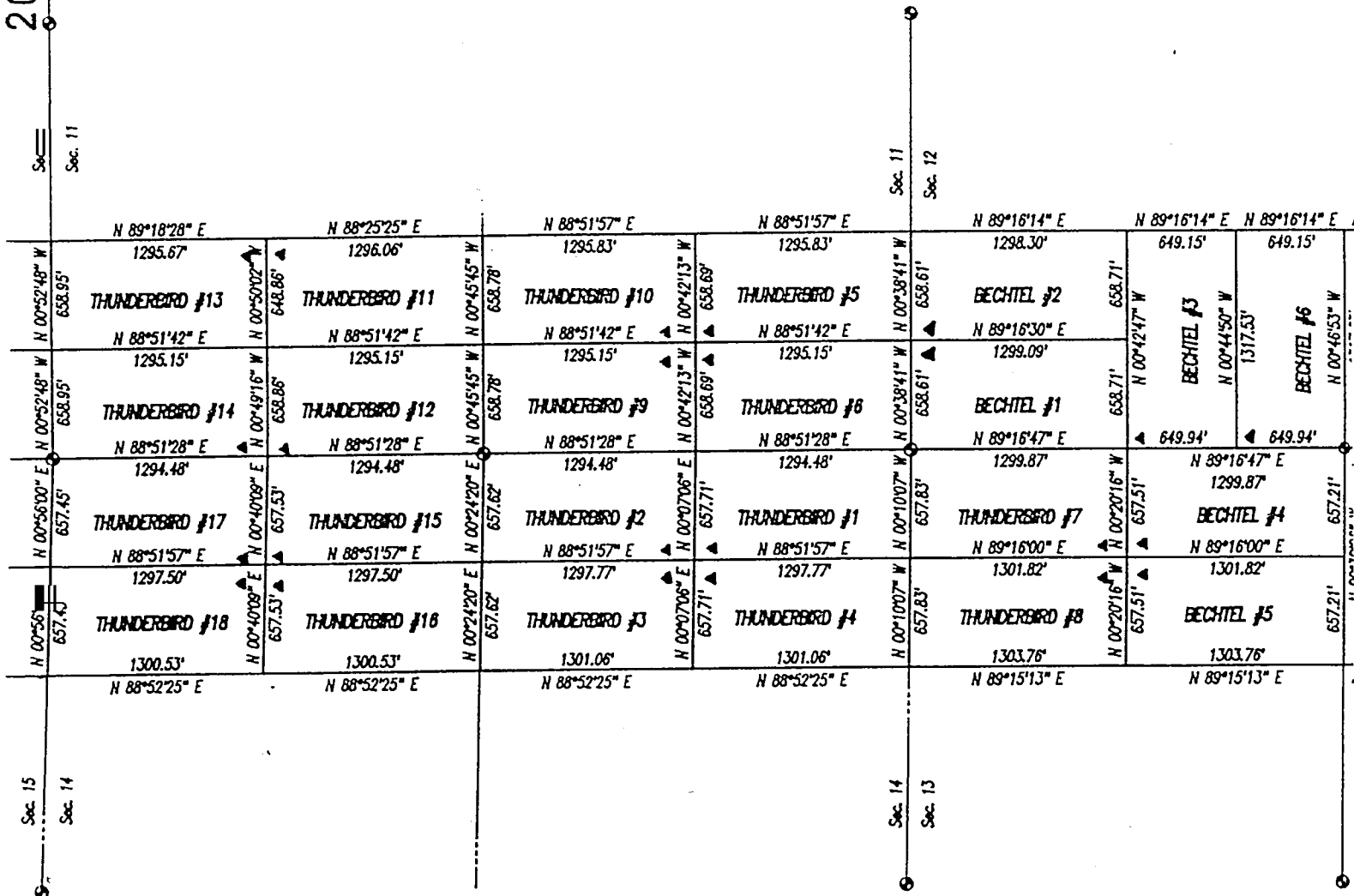
A MC 332352

MC 332352

RECEIVED
B.L.M.
ARIZONA STATE OFFICE
DEC 22 3 38 PM '94

● Sec. or 1/4 cor.
▲ Location monument

2063-559



MAP OF PLACER CLAIM LOCATIONS

Ptn. Sec. 10, 11, 12, 13, 14 & 15, T.7 S., R.16 E.,
G. & S.R.B. & M., Pinal County, Arizona

354

2063-560

Lawanda Bechtel



OFFICIAL RECORDS OF
PINAL COUNTY RECORDER
KATHLEEN C. FELIX

DATE: 13DEC94 TIME: 1315
FEE: \$5.00 \$4.00 \$.00
PAGES: 003
DOCKET: 2063 PAGE: 560
INSTRUMENT # 139712

NOTICE OF LOCATION FOR PLACER MINING CLAIM

NOTICE IS HEREBY GIVEN, that James G. Bechtel & Lawanda Bechtel, citizen(s) of the United States, whose address is 2020 S. 9th Street, Coolidge, AZ 85228 pursuant to the provisions of the General Mining Laws of the United States, specifically Title 30, Section 35 of the United States Code, and the laws of the State of Arizona, have, on this 8 day of December, 1994, discovered and located a deposit of Gypsum having special and distinct value and other valuable deposits.

The name of this claim is the Bechtel #6, consists of a tract of land containing Twenty (20) acres, and is located in Pinal County, Arizona. This claim comprises the E 1/2, SE 1/4, SW 1/4 Quarter(s) of Section(s) 12, Township 7 S, Range 16 E G&SR Mer., and is bounded and described as follows:

Beginning at the South West Corner, at which this location notice is posted, thence North, 1320 feet to a monument, thence East, 660 feet to a monument, thence South, 1320 feet to a monument, thence West, 660 feet to a monument being the point of beginning, all as shown on the map attached hereto.

Dated and posted on the ground this 8 day of December, 1994.

WITNESS:

Lee Smith
Lee Smith

James G. Bechtel
Lawanda Bechtel
James G. Bechtel
Lawanda Bechtel

RECEIVED
BLM
ARIZONA STATE OFFICE
DEC 22 3 38 PM '94

A HC 392853

2063-561

MAP OF Bechtel #6 PLACER MINING CLAIM

The following information is submitted in satisfaction of the requirements of A.R.S. § 27-203C:

1. The name of the claim is the Bechtel #6 mining claim.
2. The claim is a placer claim.
3. The legal description of the land included within the exterior boundaries of the claim is as follows: The E 1/2, SE 1/4, SW 1/4 Quarter(s) of Section 12 Township 7 S Range 16 E, G&SR Meridian, Pinal County, Arizona, containing 20 acres.
4. The scale of the map provided below is ~~1" = 1,500'~~ Map attached.
5. The claim is in Pinal County.
6. North arrow shown below.
7. The corner and location monuments for the claim consist of _____

Marked with 2" diameter steel pipe used at discovery.
Corners are 2" plastic pipe.

9110011448.JCL2.910290

RECEIVED
BLM
ARIZONA STATE OFFICE
Dec 22 3 38 PM '94

A MC 332953

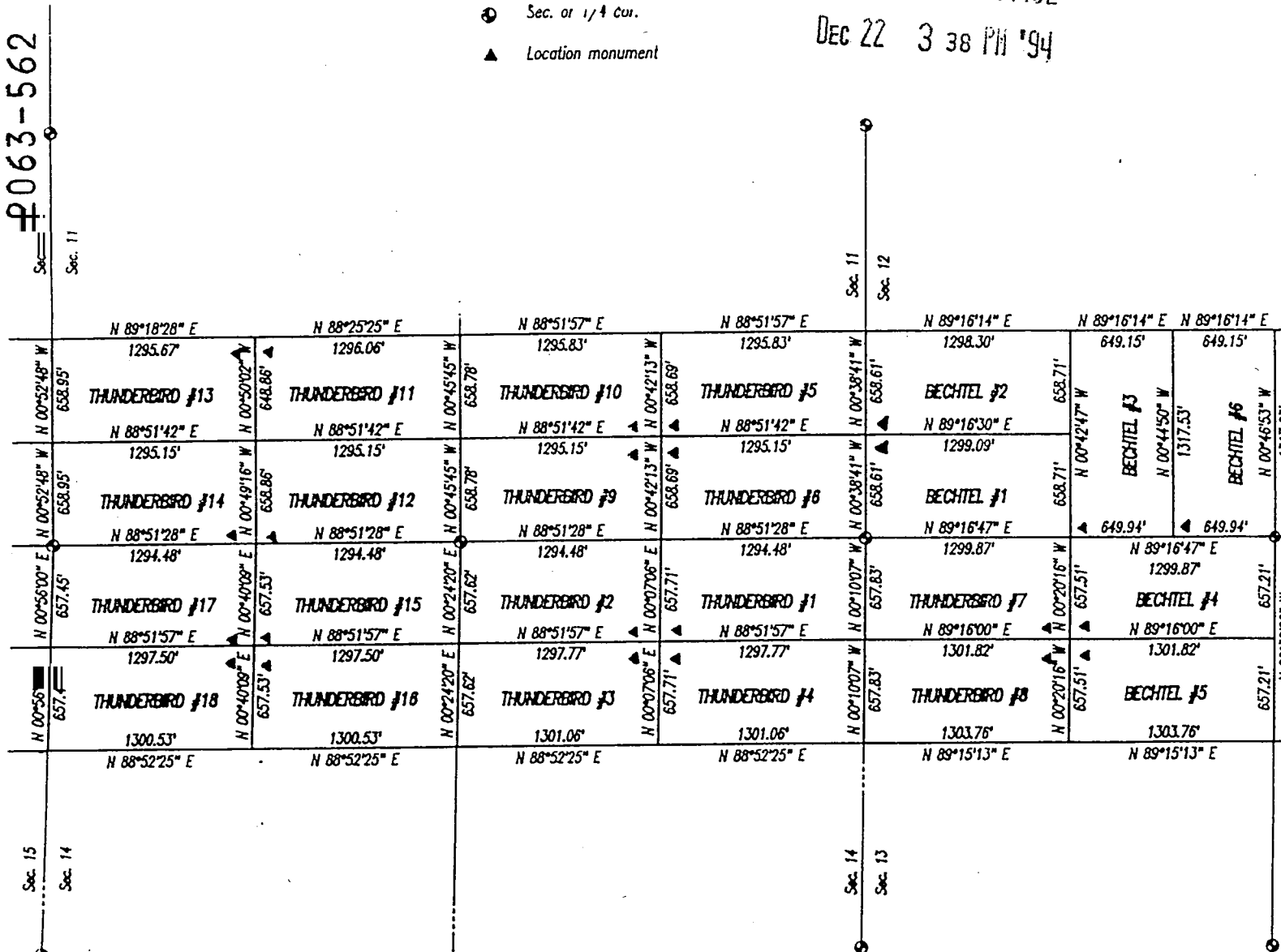
MC 332353

RECEIVED
B.L.M.
ARIZONA STATE OFFICE

DEC 22 3 38 PM '94

- Sec. or 1/4 cor.
- ▲ Location monument

063-562



MAP OF PLACER CLAIM LOCATIONS

Ptn. Sec. 10, 11, 12, 13, 14 & 15, T.7 S., R.16 E.,
G. & S.R.B. & M., Pinal County, Arizona

Checked by Tony Smith

MTP

GEO

Wilderness

OK

 GEOGRAPHIC STATE: ARIZONA MERIDIAN: 14 TOWNSHIP: 7-05 RANGE: 16-0E

SEC	SUBDIVISION	MIR	X	REFERENCE	NUMBER/TYPE/DISPOSITION/ACRES	PROPRIETOR/INTEREST/RELATIONSHIP
*23	NWNW	14	5-05	15-0E	CASE: AZA 000790	US WEST COMMUNICATIO 100.00000Z HOLDER/BILLEE
*25	SWSW	14	6-05	16-0E	TYPE: 286202 ROW-TELEPHONE-TELEG	
*26	NWNE, SENE, NESE	14	8-05	16-0E	DISP: CLOSED 03/08/91	
		14	8-05	17-0E	ACRS: 00004.540	
*01	SENE	14	6-05	16-0E	CASE: AZA 000992	US WEST COMMUNICATIO 100.00000Z HOLDER/BILLEE
*01	LOT 1,2	14	6-05	17-0E	TYPE: 286202 ROW-TELEPHONE-TELEG	
*01	LOT 3,4	14	7-05	17-0E	DISP: AUTHORIZED 10/07/69	
					ACRS: 00006.040	
1	SENE	14	6-05	16-0E	CASE: AZA 001282	BIA SAN CARLOS IRRIG 100.00000Z HOLDER
1	LOT 1,2	14	6-05	17-0E	TYPE: 285008 ROW-PWR LINE 44LD51	
1	LOT 3,4	14	7-05	17-0E	DISP: AUTHORIZED 09/05/67	
					ACRS: 00006.990	
3	LOT 1				CASE: AZA 001419	BIA SAN CARLOS IRRIG 100.00000Z HOLDER
4	LOT 14				TYPE: 285008 ROW-PWR LINE 44LD51	
					DISP: AUTHORIZED 01/11/68	
					ACRS: 00000.831	
3	LOT 1				CASE: AZA 006348	CENTRAL AZ COLLEGE 100.00000Z PATENTEE
4	LOT 14				TYPE: 274000 SALE-REC & PUB PURP	
					DISP: AUTHORIZED 11/06/72	
					ACRS: 00046.450	
*25	S2SW, SWSE, S2NWSE, E2SE				CASE: AZA 009925	AZ SHWY 100.00000Z PERMITTEE
					TYPE: 362112 FREE USE-MINERAL-GO	
					DISP: CLOSED 06/04/90	
					ACRS: 00051.700	
*26	S2NE				CASE: AZA 014992	SANTOS RUDOLFO 100.00000Z HOLDER
					TYPE: 281001 ROW-ROADS	
					DISP: AUTHORIZED 03/02/81	
					ACRS: 00000.020	
1	S2NE				CASE: AZA 015632	ORYX ENERGY CO 100.00000Z LESSEE
1	LOT 1,2				TYPE: 311111 O&G LSE NONCOMP PUB	
3	S2NW, N2SW, S2SE				DISP: CLOSED 03/01/85	
3	LOT 2,3,6,7				ACRS: 01043.550	
4	SWNE					
4	LOT 1,7,15-17					
13	ALL					
14	ALL					
25	ALL	14	8-05	16-0E	CASE: AZA 016641	ORYX ENERGY CO 100.00000Z LESSEE
26	NESE				TYPE: 311111 O&G LSE NONCOMP PUB	
					DISP: CLOSED 05/01/85	
					ACRS: 00720.030	

* = REJECTED/SEGREGATED/ASSIGNED-OUT

 CASE TYPE: ALL DISPO: ALL

14 7-05 16-0E

 GEOGRAPHIC STATE: ARIZONA MERIDIAN: 14 TOWNSHIP: 7-0S RANGE: 14-0E

SEC	SUBDIVISION	NTR X-REFERENCE			NUMBER/TYPE/DISPOSITION/ACRES	PROPRIETOR/INTEREST/RELATIONSHIP
10	NENESW				CASE: AZA 017856 TYPE: 271000 SALE-PUBLIC LANDS-F DISP: CLOSED 02/19/87 ACRS: 00001.800	BLN SAFFORD DO 100.00000Z ADMIN MGT ENT
*01	S2S2NE	14	5-0S	15-0E	CASE: AZA 019149	PINAL CNTY HWY DEPT 100.00000Z HOLDER
		14	5-0S	16-0E	TYPE: 282201 ROW-ROADS UNDER RS	
		14	6-0S	15-0E	DISP: AUTHORIZED 05/15/85	
		14	6-0S	16-0E	ACRS: 00001.000	
		14	6-0S	17-0E		
		14	7-0S	17-0E		
		14	8-0S	16-0E		
		14	8-0S	17-0E		
		14	9-0S	17-0E		
		14	9-0S	18-0E		
1	S2NE	14	7-0S	17-0E	CASE: AZA 02034701	AZ SLD 100.00000Z OWNER
1	LOT 1,2	14	17-0S	19-0E	TYPE: 186500 CONVEYANCE DOCUMENT	
12	SE	14	17-0S	20-0E	DISP: AUTHORIZED 06/26/91	
13	E2, SW	14	17-0S	32-0E	ACRS: 03870.120	
14	W2SW, SESW, S2SE					
14	E2NESE					
15	LOT 10					
23	E2, N2NW, SENW	14	5-0S	15-0E	CASE: AZA 020347BF	AZ SLD 100.00000Z PATENTEE
24	ALL	14	6-0S	15-0E	TYPE: 221006 EX-STATE SEC 206, F	
25	ALL	14	6-0S	16-0E	DISP: AUTHORIZED 04/17/86	
26	N2NE, SENE, NESE	14	6-0S	17-0E	ACRS: 70956.170	
		14	6-0S	20-0E		
		14	7-0S	17-0E		
		14	7-0S	19-0E		
		14	7-0S	20-0E		
		14	8-0S	16-0E		
		14	8-0S	17-0E		
		14	8-0S	18-0E		
		14	9-0S	17-0E		
		14	9-0S	18-0E		
		14	10-0S	18-0E		
		14	10-0S	19-0E		
		14	11-0S	16-0E		
		14	12-0S	17-0E		
		14	12-0S	18-0E		
		14	12-0S	19-0E		
		14	12-0S	20-0E		
		14	13-0S	19-0E		
		14	13-0S	20-0E		
		14	13-0S	23-0E		
		14	14-0S	19-0E		
		14	14-0S	20-0E		

* = REJECTED/SEGREGATED/ASSIGNED-OUT

GEOGRAPHIC STATE: ARIZONA MERIDIAN: 14 TOWNSHIP: 7-0S RANGE: 16-0E

SEC	SUBDIVISION	NTR	X-REFERENCE	NUMBER/TYPE/DISPOSITION/ACRES	PROPRIETOR/INTEREST/RELATIONSHIP
		14	15-0S 19-0E		
		14	15-0S 20-0E		
		14	15-0S 21-0E		
		14	15-0S 22-0E		
		14	15-0S 23-0E		
		14	16-0S 20-0E		
		14	16-0S 21-0E		
		14	16-0S 22-0E		
		14	21-0S 23-0E		
1	S2NE	14	7-0S 17-0E	CASE: AZA 020347DF	AZ SLD 100.00000% PATENTEE
1	LOT 1,2	14	17-0S 19-0E	TYPE: 221006 EX-STATE SEC 206, F	
12	SE	14	17-0S 20-0E	DISP: CLOSED 06/27/91	
13	E2, SW	14	18-0S 20-0E	ACRS: 03570.120	
14	W2SW, SESW, S2SE, E2NESE				
15	LOT 10				
3	S2NW	14	3-0S 29-0E	CASE: AZA 021081FD	AZ SLD 100.00000% PATENTEE
3	LOT 6,7	14	3-0S 30-0E	TYPE: 221006 EX-STATE SEC 206, F	
4	LOT 1,6,16,17	14	5-0S 16-0E	DISP: AUTHORIZED 07/30/87	
		14	6-0S 16-0E	ACRS: 57517.520	
		14	6-0S 17-0E		
		14	8-0S 30-0E		
		14	9-0S 17-0E		
		14	9-0S 29-0E		
		14	9-0S 30-0E		
		14	9-0S 31-0E		
		14	9-0S 32-0E		
		14	10-0S 17-0E		
		14	10-0S 18-0E		
		14	10-0S 19-0E		
		14	10-0S 29-0E		
		14	10-0S 32-0E		
		14	11-0S 17-0E		
		14	11-0S 18-0E		
		14	11-0S 19-0E		
		14	11-0S 29-0E		
		14	12-0S 18-0E		
		14	12-0S 19-0E		
		14	12-0S 28-0E		
		14	13-0S 19-0E		
		14	13-0S 26-0E		
		14	13-0S 27-0E		
		14	13-0S 28-0E		
		14	13-0S 29-0E		
		14	13-0S 30-0E		
		14	16-0S 20-0E		

 GEOGRAPHIC STATE: ARIZONA MERIDIAN: 14 TOWNSHIP: 7-0S RANGE: 16-0E

SEC	SUBDIVISION	NIR X-REFERENCE		NUMBER/TYPE/DISPOSITION/ACRES	PROPRIETOR/INTEREST/RELATIONSHIP
10	LOT 7			CASE: AZA 022293 TYPE: 292020 LEASES SEC 302, FLP DISP: AUTHORIZED 04/30/87 ACRS: 00002.000	STANBAUGH WILLIAM 100.00000Z LESSEE
10	LOT 7			CASE: AZA 022933 TYPE: 292802 UNAUTHORIZED DEVELO DISP: CLOSED 04/30/87 ACRS: 00002.000	STANBAUGH WILLIAM 100.00000Z PARTY-IN-INTE
4	SWSWNE, SWSESE	14	5-0S 15-0E	CASE: AZA 022979	BIA SAN CARLOS IRRIG 100.00000Z HOLDER
15	SWNWNE	14	5-0S 16-0E	TYPE: 285007 ROW-PWR LINE FED FA	
23	NWNW, SWSWSE	14	6-0S 16-0E	DISP: AUTHORIZED 12/15/87	
25	SWSW	14	8-0S 16-0E	ACRS: 00097.000	
26	NWNE, SENE, NESE	14	8-0S 17-0E		
10	SESE	14	5-0S 16-0E	CASE: AZA 023098FD	BLM SAFFORD DO 100.00000Z PARTY-IN-INTE
10	LOT 7	14	6-0S 15-0E	TYPE: 221006 EX-STATE SEC 206, F	
11	S2S2	14	6-0S 16-0E	DISP: CLOSED 12/08/89	
12	S2SW	14	6-0S 17-0E	ACRS: 77435.880	
13	N2NW, E2SENW	14	6-0S 20-0E		
14	N2N2	14	7-0S 17-0E		
14	W2SWNW	14	8-0S 16-0E		
15	NENE	14	8-0S 17-0E		
15	LOT 12	14	8-0S 31-0E		
		14	8-0S 32-0E		
		14	9-0S 17-0E		
		14	9-0S 18-0E		
		14	9-0S 26-0E		
		14	10-0S 26-0E		
		14	11-0S 32-0E		
		14	13-0S 19-0E		
		14	15-0S 22-0E		
		14	15-0S 31-0E		
		14	15-0S 32-0E		
		14	16-0S 22-0E		
		14	16-0S 23-0E		
		14	16-0S 27-0E		
		14	16-0S 30-0E		
		14	16-0S 31-0E		
		14	17-0S 21-0E		
		14	17-0S 32-0E		
		14	19-0S 21-0E		
		14	19-0S 22-0E		
		14	19-0S 23-0E		
		14	19-0S 24-0E		
		14	19-0S 25-0E		
		14	19-0S 27-0E		
		14	20-0S 27-0E		

GEOGRAPHIC STATE: ARIZONA MERIDIAN: 14 TOWNSHIP: 7-0S RANGE: 16-0E

SEC	SUBDIVISION	NIR X-REFERENCE			NUMBER/TYPER/DISPOSITION/ACRES	PROPRIETOR/INTEREST/RELATIONSHIP
25	SWSW				CASE: AZAR 0020171 TYPE: 288100 ROW-0&B PIPELINES DISP: AUTHORIZED 05/16/61 ACRS: 00000.920	SOUTHWEST GAS CORP 100.00000% HOLDER/BILLEE
23	SWSE	14	8-0S	16-0E	CASE: AZAR 0029566	AZ SHWY 100.00000% HOLDER
25	SWSW	14	8-0S	17-0E	TYPE: 282103 FED AID HIGHWAY (SE)	
26	NWNE, SENE, NESE				DISP: AUTHORIZED 03/22/61 ACRS: 00030.420	
23	NWNW				CASE: AZAR 0031112	AZ SHWY 100.00000% HOLDER
23	SWSW				TYPE: 282103 FED AID HIGHWAY (SE)	
					DISP: AUTHORIZED 02/27/62 ACRS: 00004.590	
4	LOT 14				CASE: AZAR 0031113	AZ SHWY 100.00000% HOLDER
					TYPE: 282103 FED AID HIGHWAY (SE)	
					DISP: AUTHORIZED 02/28/62 ACRS: 00000.830	
17	SWSW	14	5-0S	15-0E	CASE: AZAR 0032554	AZ ELECTRIC PWR COOP 100.00000% HOLDER
18	W2SWNW	14	5-0S	16-0E	TYPE: 285002 ROW-POWER TRANS LIN	
23	SWNE, E2NW, SE	14	6-0S	16-0E	DISP: AUTHORIZED 10/30/90	
25	W2NW, N2SW, SESW	14	8-0S	16-0E	ACRS: 00217.720	
26	NENE	14	8-0S	17-0E		
*10	LOT 7	14	9-0S	17-0E		
*14	W2SW, SESW	14	9-0S	18-0E		
*15	NENE	14	10-0S	18-0E		
*15	LOT 12	14	12-0S	19-0E		
		14	15-0S	22-0E		
		14	15-0S	23-0E		
		14	16-0S	24-0E		
		14	16-0S	25-0E		
3	LOT 1				CASE: AZAR 0032799	US WEST COMMUNICATIO 100.00000% PERMITTEE
4	LOT 14				TYPE: 286202 ROW-TELEPHONE-TELEG	
					DISP: AUTHORIZED 10/08/69 ACRS: 00000.830	
4	M&B	14	4-0S	14-0E	CASE: AZPHX 0086616	SOUTHERN PACIFIC CO 100.00000% HOLDER
5	M&B	14	5-0S	14-0E	TYPE: 284200 RR & STATIONS OUTSI	
8	M&B	14	5-0S	15-0E	DISP: AUTHORIZED 12/05/02	
9	M&B	14	6-0S	16-0E	ACRS: 00001.000	
15	M&B	14	8-0S	16-0E		
16	M&B	14	8-0S	17-0E		
22	M&B	14	9-0S	17-0E		
26	M&B					
27	M&B					
35	M&B					

* = REJECTED/SEGREGATED/ASSIGNED-OUT

 GEOGRAPHIC STATE: ARIZONA MERIDIAN: 14 TOWNSHIP: 7-09 RANGE: 16-0E

SEC	SUBDIVISION	NTR	X-REFERENCE	NUMBER/TYPER/DISPOSITION/ACRES	PROPRIETOR/INTEREST/RELATIONSHIP
4	W2	14	6-09 16-0E	CASE: AZPHX 0086635	SOUTHERN PACIFIC CO 100.00000Z HOLDER
9	SWNE, E2NW, NESE			TYPE: 284200 RR & STATIONS OUTSI	
9	NENWSE			DISP: AUTHORIZED 06/28/04	
10	SWSWSW			ACRS: 00249.210	
15	N2NW, NENESW, NWSE, NESWSE	14	8-09 16-0E	CASE: AZPHX 0086636	SOUTHERN PACIFIC CO 100.00000Z HOLDER
15	W2SESE	14	8-09 17-0E	TYPE: 284200 RR & STATIONS OUTSI	
22	NENE	14	9-09 17-0E	DISP: AUTHORIZED 10/10/04	
23	W2SWNW, NWSW, SESW	14	9-09 18-0E	ACRS: 00147.510	
26	NENENW, NESE, NWSE, S2SE				
26	W2NE				
35	E2NENE				
36	SWNW, N2SW, S2SW				
4	SWSWNE, SWSESE	14	5-09 15-0E	CASE: AZPHX 0086835	BIA SAN CARLOS IRRIG 100.00000Z HOLDER
15	SWNWNE	14	5-09 16-0E	TYPE: 285001 ROW-PWR FACILITIES	
23	NWNW, SWSWSE	14	6-09 16-0E	DISP: CLOSED 09/02/87	
25	SWSW	14	8-09 16-0E	ACRS: 00025.000	
26	NWNE, SENE, NESE	14	8-09 17-0E		